

# Newtown and Berhampore Parking Scheme – Traffic Resolution TR157-23

## The big picture

Parking is part of city life for many of us. Our expectations around parking have developed with our increased reliance on private vehicles over the last few decades.

We like to park affordably near our destinations.

This is not sustainable.

Pressures such as climate change, a shortage of street space, higher demand for parking, increasing car ownership rates, and population growth are all coming into play, with Wellington City projected to be home to another 50,000 to 80,000 residents by 2050.<sup>1</sup>

Against this, the supply of Council-controlled parking has decreased due to construction work, earthquake damage to public parking buildings, and the increasing need to provide space for car share, electric vehicle charging, and active transport modes such as walking and cycling.

To continue balancing these pressures while providing more equitable parking and better outcomes for Wellington, we need to be proactive in how we shape our city.

This means changing how we move around, and how we use our streets and spaces, including for parking.

The NZ Transport Agency Waka Kotahi (NZTA) [Wellington Regional Mode Shift Plan](#) prescribes the implementation of a parking policy to “discourage long-stay on-street commuter parking and enable reallocation of road space”, listing it as a focus area to influence travel demand and transport choice.

With half of the 82,000<sup>2</sup> people travelling into the CBD each morning being motor vehicle occupants, policy around transport, parking, and land use needs to be aligned to realise a sustainable, climate-resilient Wellington, where more people move through the city in fewer vehicles.

In the future more Wellingtonians will live in closer proximity to key public transport routes, and active transport will be a viable option for more of us.

We also have a goal to be a zero-carbon capital by 2050.

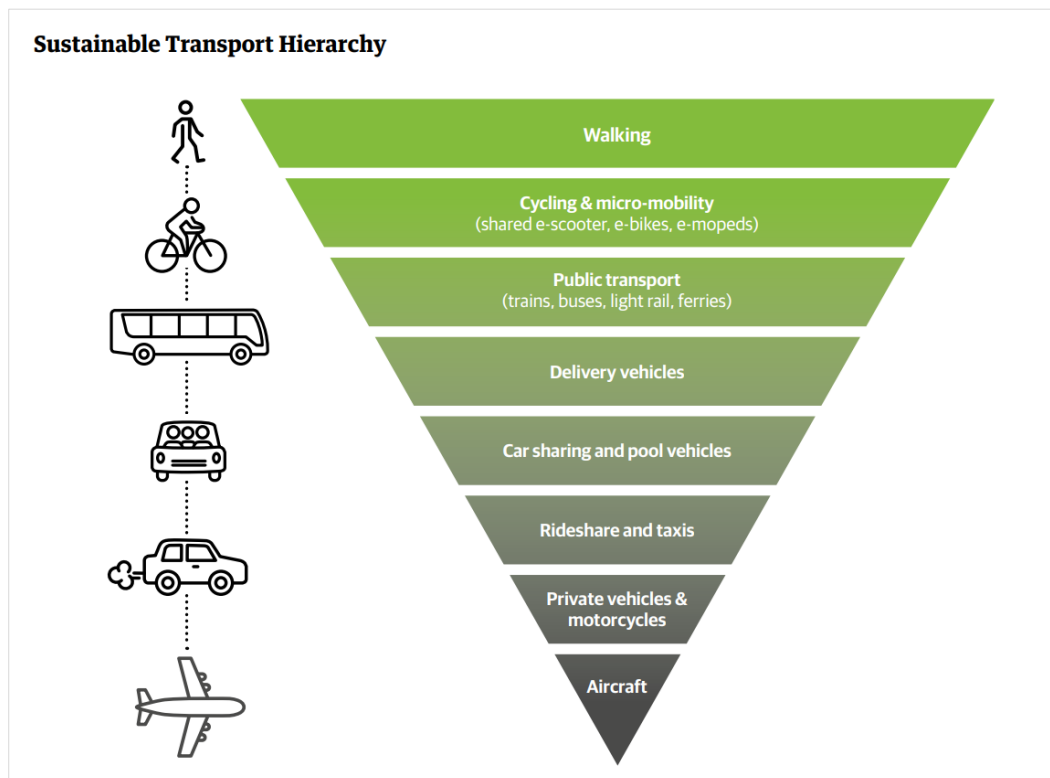
Below is the transport hierarchy in [Te Atakura First to Zero: Wellington's Blueprint for a Zero Carbon Capital](#):

---

<sup>1</sup> Wellington Regional Housing and Business Development Capacity Assessment (2019)

<sup>2</sup> Regional mode shift plan Wellington 2020

# Newtown and Berhampore Parking Scheme – Traffic Resolution TR157-23



The hierarchy places public transport and active transport modes such as walking and cycling at the top of the list. This means they take priority over use of private vehicles when setting policy that governs the use of our limited road space.

This is reflected in our [Parking Policy](#) on how private vehicles are stored on the road corridor and space, and was adopted by the Council in August 2020.

## An essential service under pressure

NZTA's [National Parking Management Guidance 2021](#) describes good parking management as "...a crucial component of the overall transport system, and essential for creating vibrant and well-functioning urban areas. It is especially important in areas experiencing growth pressure...", while its overarching objective is to "...enable an appropriate and efficiently used level of parking supply in a way that equitably supports wider transport and urban form outcomes."

In addition to the existing community demand for car parking there are about 40,000 motor vehicle commuters coming into central Wellington each morning, and each vehicle will need some form of parking.

This means a case can be made that parking management is an essential service, aiming to achieve better outcomes and more equitable access through tools such as time restrictions, pricing, and resident permits

# Newtown and Berhampore Parking Scheme – Traffic Resolution TR157-23

In 2019, Wellington had approximately 2200 resident parking spaces, but 4300 resident parking permit holders and 1400 coupon exemption permit holders.

Also in 2019, 224 permits were issued against 169 designated resident parking spaces in Newtown, where demand clearly exceeds supply, creating access challenges and driving high permit infringement rates.

## Newtown and Berhampore

Urbanisation is increasing, bringing more people to live and work in inner-city suburbs like Newtown. Transport issues, urban planning decisions, and the nature of local businesses, services, and facilities such as the regional hospital come into play.

Such areas develop their own dynamic between on street and off-street parking. This needs to be managed to optimise the use of road parking space, as well as parking turnover and occupancy.

Therefore, parking management should be tailored to local areas for the most equitable outcomes.

[Our City Tomorrow: A Spatial Plan for Wellington City](#) is a framework for how we will manage our city's growth and development over the next 30 years.

The spatial plan identifies Newtown as an area where development will be encouraged.


Area-based parking schemes, based on parking management plans and changes agreed after the Parking Policy consultation process, will be rolled out across Wellington.

The first of the new schemes will be in Newtown and Berhampore. It will mean the application of time restrictions on some of the Council-controlled on-street parking spaces in residential streets in Newtown and Berhampore, with eligible residents and businesses able to apply for exemption permits to allow them to park for longer.

The aim is to prioritise the allocation of permits to households for whom alternative transport is difficult, and households that are unable to park their vehicles off-street.

A more detailed analysis of parking pressures in Newtown can be found in the "Why we are proposing the change" section below.

# Newtown and Berhampore Parking Scheme – Traffic Resolution TR157-23

Reference	TR157-23 Newtown and Berhampore parking scheme
Location – where we propose to make the change	<p>It is proposed to provide three-hour parking (authorised residents with a permit will be exempt from the three-hour time limit) in most residential streets in Newtown (shown as Newtown east and Newtown west zones in the map below). The same scheme is proposed in Berhampore in the streets where there is existing parking pressure and where there may be additional pressure as we reallocate parking demand from Adelaide Road (shown as Berhampore zone in the map below). Properties that are business-zoned or centre-zoned in the district plan are not eligible for a permit (including those used for residential purposes) and their frontages will not have our proposed parking changes. This traffic resolution does not propose a change to the existing parking restrictions outside the boundaries of the Newtown and Berhampore parking scheme. The legal description of changes to individual parking spaces are described in appendix one. Plans showing the parking changes in every street are attached in appendix two.</p> 
What we'd like to do	<p><b>The scheme</b></p> <p>We would like to introduce a new <b>time-restricted resident exemption parking scheme</b> to Newtown and Berhampore to better manage parking, and the demand and allocation of parking permits.</p> <p>The way parking works in residential streets in Newtown and Berhampore will change and include the introduction of short-stay parking spaces with exemption permits for eligible permit holders.</p>

# Newtown and Berhampore Parking Scheme – Traffic Resolution TR157-23

This scheme gives priority to residents by providing parking close to where they live. In line with Wellington City Council's Parking Policy, it discourages commuters from outside Newtown and Berhampore parking for extended periods by reducing the number of car parking spaces with no time restrictions (unrestricted parking). Short-stay parking enables short visits for tradespeople, shoppers, and visitors to the area.

This scheme sets out the system to permit vehicles to park longer than the P180 stated time restriction (in time-restricted resident permit exempt spaces) in Newtown and Berhampore by:

- introducing new P180 time-restricted residents exemption parking areas
- introducing Newtown east, Newtown west and Berhampore time-restricted residents exemption parking zones with boundaries
- discontinuing the current resident permit scheme once each time-restricted residents exemption parking zone is operational
- introducing eligibility criteria for residents to apply for a permit, including a main address located in a time-restricted residents exemption parking zone
- introducing a priority allocation system for permits based on the priorities set out in the Parking Policy 2020
- introducing annual cycles with set expiry dates for each time-restricted residents exemption parking zone
- introducing set application dates for each time-restricted residents exemption parking zone
- introducing an 85 percent limit (limit) on the total number of permits relative to the total number of time-restricted spaces within each area e.g. Newtown east, Newtown west and Berhampore.
- introducing a two-permit maximum for eligible households and businesses, unless there are multiple mobility permit holders at the same address
- issuing permits for 12 months only based on the annual cycle for each zone
- introducing visitor day passes
- phasing out paper permits and replacing them with digital ones.

## Resident permits

The proposed new permit scheme provides eligible residents and business owners located within the time-restricted residents exemption parking zones the opportunity to apply for parking permits which grant an exemption to the time restriction.

- The proposed parking scheme will replace any existing residents parking in the Newtown/Berhampore area.
- The proposed parking scheme restrictions will apply Monday–Friday, 8am–8pm. A permit will be required to park longer than the P180 time restriction during these hours.
- Permits will be electronic, and the vehicle licence plate will serve as the permit.
- A permit will only be valid for the vehicle it is issued for.
- A permit is valid for a maximum of 12 months.

# Newtown and Berhampore Parking Scheme – Traffic Resolution TR157-23

- A permit authorises a vehicle to be parked longer than the P180 time restriction in the specific time-restricted residents exemption parking zone it is issued for. It is not valid for use in other zones or parts of the city and does not exempt the vehicle from other time-restricted residents exemption parking zones. There will be three different zones in the Newtown and Berhampore area. Permits issued will apply to one of these zones only.
- A permit can only be issued for the zone corresponding to the address of application.
- The number of permits issued for a time-restricted residents exemption parking zone will be limited at 85 percent of total available spaces (this detail can be found in the permit limit section).
- A permit will not be required for vehicles carrying out essential duties, enforcement, and statutory powers such as emergency vehicles attending an emergency or vehicles from utility companies actively doing unscheduled emergency repair works, such as repairing leaks or lost power supply.

## Eligibility

- Each residential dwelling or business located within a time-restricted residents exemption parking zone is eligible to apply for a permit.
- People whose main place of residence is within a time-restricted residents exemption parking zone and who own, or have regular use of a vehicle, are eligible to apply for a permit. Guests of a hotel, hostel, serviced apartment, guesthouse or Airbnb are not considered residents.
- If a business is permanently located within a time-restricted residents exemption parking zone they may apply for a permit. Residents that operate taxis, Ubers or couriers will be able to apply for a parking permit under the business priority group.

## Ineligible dwellings

The following types of properties are ineligible for permits:

- halls of residence
- correctional facilities
- hotels
- motels
- hostels
- serviced apartments
- guesthouses
- properties operating solely as an Airbnb or other type of holiday let.

## Eligible vehicles

- Permits will only be issued for light vehicles (except those which exceed five metres in length, and/or have more than nine seats, unless such a vehicle is necessary for the specific needs of a mobility permit holder).
- All vehicles parked on the street must have a valid warrant of fitness and vehicle licence (registration).
- Motorcycles, scooters, and mopeds are eligible for permits.

# Newtown and Berhampore Parking Scheme – Traffic Resolution TR157-23

- Any vehicle without a permit may park in compliance with sign-posted time restrictions e.g. P15, P60 etc.

## Ineligible vehicles

- Non-motorised vehicles (such as trailers and caravans), heavy goods vehicles, motorhomes, house buses, buses, and coaches
- Boats
- All-terrain vehicles (ATVs) and quad bikes.

## Off-street parking

- Off-street parking is a parking space that is not on a street, such as a garage, parking building, or driveway. It includes structures built on, over, or under road reserve with a valid encroachment licence.
- The Council will consider any property with a kerb crossing to have off-street parking facilities. Having a kerbside crossing to access a property removes the ability for the public to use that section of the street for parking.
- If a dwelling has off-street parking that is used for another purpose such as storage, office space or as a sleep-out, or if the vehicle is not able to fit due to its size, the property is still considered to have off-street parking. Residents and businesses remain eligible to apply for a permit, and the application will be prioritised accordingly.

## Priority group eligibility

- Priority groups are set out in the Parking Policy 2020 and were defined based on feedback from Wellington communities during the citywide 2020 consultation. On 30 November 2023, the Kōrau Tūāpapa Environment and Infrastructure Committee agreed to remove the electric vehicle priority (group 2) as an eligibility criterion from the Newtown and Berhampore parking scheme. Submissions received during the consultation of the proposed scheme provided feedback that this was unnecessary and inequitable. The amendment of this priority category reflects the local input to the Newtown and Berhampore proposal as allowed for in the Parking Policy 2020.

Priority groups	Category	Eligibility criteria
Group 1	Mobility permit holders	Temporary or permanent mobility permit holders whose main place of residence is located within a time-restricted residents exemption parking zone. A mobility permit holder does not need to be the owner of the vehicle.

# Newtown and Berhampore Parking Scheme – Traffic Resolution TR157-23

	Group 2 <i>(Not applicable to Newtown east, Newtown west and Berhampore)</i>	Electric vehicle owners with no off-street parking	Residents whose main place of residence is located within a time-restricted residents exemption parking zone, own an EV (BEV or PHEV) vehicle and the property has no off-street parking. There are no restrictions on when a property has been built.
	Group 3	First permit for pre-1930s houses or pre-1940s apartments with no off-street parking	Residents whose main place of residence is within a time-restricted residents exemption parking zone and own or have regular use of a vehicle. A house built before 1930 or an apartment built before 1940 that has no off-street parking.
	Group 4	First permit for pre-2020 dwellings with no off-street parking (those built after the 1940s but before 2020)	Residents whose main place of residence is within a time-restricted residents exemption parking zone and own or have regular use of a vehicle. Properties built after the 1940s but before August 2020.
	Group 5	First permit for businesses located within the parking zone	Businesses permanently located within a time-restricted residents exemption parking zone. Vehicle must be registered to the business or individual who is linked to the business.
	Group 6	Second permits for priority dwellings:	
	Group 6 (a)	Pre-1930s multi-occupied dwellings with no off-street parking	Residents of multi-occupied dwellings (a dwelling occupied as a house share of three or more unrelated adults, such as a student flat-share or group of young professionals) located within a time-restricted residents exemption parking zone. The property is built before 1930 and has no off-street parking.
	Group 6 (b)	Pre-2020 multi-occupied	Residents of multi-occupied dwellings (a dwelling occupied as a house share of three or



# Newtown and Berhampore Parking Scheme – Traffic Resolution TR157-23

	dwelling with no off-street parking	more unrelated adults, such as a student flat-share or group of young professionals) located within a time-restricted residents exemption parking zone. The property is built before August 2020 and has no off-street parking.
Group 6 (c)	Businesses within the zone with no off-street parking	Businesses permanently located within a time-restricted residents exemption parking zone and the premises have no off-street parking, including staff and/or customer spaces. The vehicle must be registered to the business or individual who is linked to the business.
Group 7	First permit for pre-2020 dwellings with one or more off-street parking spaces	Residents whose main place of residence is within a time-restricted residents exemption parking zone and own or have regular use of a vehicle are eligible. The property is built before August 2020 and has one or more off-street parking spaces.
Group 8	First permit for dwellings built after 2020	Residents whose main place of residence is located within a time-restricted residents exemption parking zone and own or have regular use of a vehicle are eligible. The property is built after August 2020 and does or does not have off-street parking spaces.
Group 9	Second permits for all other dwellings	Residents whose main place of residence or businesses located within a time-restricted residents exemption parking zone and own or have regular use of a vehicle are eligible.

## Application and allocation process

- Applications will be processed in two-steps:
  - **Step 1: Approved or declined**  
Applications will be verified, and priority group assigned.
  - **Step 2: Issued**  
Each permit will be allocated according to the priority hierarchy and the time and date the application was received. Payment is required for the permit to be issued.
- Applications will be assessed within 10 working days of receipt. It may take longer if additional information is required.
- The maximum number of permits per dwelling is two, except for dwellings with multiple mobility permit holders.

# Newtown and Berhampore Parking Scheme – Traffic Resolution TR157-23

- Each successful application will result in one permit being issued, up to the maximum (2).
- A new allocation process based on the priority hierarchy set out in the Parking Policy 2020 will be implemented. Permits will be issued in order of priority until all applications are processed or the permit limit (limit) has been reached.
- Applications submitted outside of the annual application cycle will still be processed. If the limit is reached, applications will close, and a waitlist may apply. If a permit is issued, the expiry date will align with the annual cycle date range and a pro-rata permit fee will apply.

## Permit fee and duration

- 12-month permits will only be issued when successful applications are made on time during the annual cycle.
- If a permit is issued outside the annual permit cycle, charges (three months minimum) will be pro-rata, and expiry will align with the cycle for the area.
- The proposed annual permit fee of \$195 aligns with the current city-wide resident parking permit fee and is outlined in the Council's fees and user charges schedule. Like all user charges, there may be changes to these fees through the Council's long-term plan or annual plan processes.
- The parking permit will be valid from the day payment is successfully processed.
- The payment process for an annual permit allows for payment in full or the option to pay in bi-annual, quarterly, or monthly instalments.
- Opting to pay by instalments requires an initial payment at the time of application. A payment schedule must be agreed with the due date each payment specified. All subsequent payments must be received prior to or on the due date.
- Monthly or quarterly instalments require an initial payment that is equivalent to a quarter of the annual permit fee to be made at the time of application. A bi-annual instalment requires an initial payment of half the annual permit fee.
- Each payment will activate the permit for the next equivalent time period e.g. quarterly payments validate parking for three months.
- If payment is not received by the due date, the permit will be revoked, and the vehicle will no longer be exempt from the time restriction and any revoked permit may be re-allocated to another applicant.

## Annual renewal cycle

- Each exemption area has an annual renewal cycle beginning and ending on set dates (12 months from commencement of the scheme).
- All permits issued to an exemption area will expire on the same date.
- Permits are subject to an annual re-application process.
- Permits do not automatically renew.
- It is the permit holder's responsibility to ensure they apply in time, for the correct permit.
- Applications are subject to the allocation process.

# Newtown and Berhampore Parking Scheme – Traffic Resolution TR157-23

There is no guarantee that if a permit was granted in one year that it will be issued again during the following year because each year all applications will be prioritised and issued accordingly.

## Permit cap

- The overall number of permits will be limited to 85 percent of the total P180 spaces in each resident permit exempt parking zone.
- If the time-restricted residents exemption parking zone has reached the permit limit, any revoked permit maybe re-allocated to another applicant.

Parking zone	Number of time-restricted resident permit exempt parking spaces	Permit limit
Newtown west	647	550
Newtown east	1152	979
Berhampore	452	384

## Visitor day passes

The proposed visitor day pass system supports the operation of the new time-restricted resident permit exempt scheme by providing access for visitors or tradespeople for a day. It allows for guests, or trades people to park near a property for longer than the designated time limit.

- Visitor day passes will be electronic and activated online. A vehicle licence plate will serve as the day pass.
- A visitor day pass will only be valid for the vehicle it is issued for and will count as a single permit.
- A visitor day pass must be activated prior to the vehicle parking longer than posted time restriction.
- A visitor day pass is valid for a single calendar day.
- A visitor day pass authorises a vehicle to park longer than a time restriction for the specific time-restricted residents exemption parking zone it is issued for. It is not valid for use in other zones or parts of the city and does not exempt the vehicle from the posted time restriction in other time-restricted residents exemption parking zones. There will be three different zones in the Newtown and Berhampore area.
- A day pass can only be issued for the zone corresponding to the address of application.

# Newtown and Berhampore Parking Scheme – Traffic Resolution TR157-23

## Visitor day pass eligibility

- Each residential household located within a time-restricted residents exemption parking zone is eligible.
- Each household is eligible for a free allocation of visitor day passes each annual cycle.
- Residents whose main place of residence is within a time-restricted residents exemption parking zone are eligible. Guests of a hotel, hostel, serviced apartment, guesthouse or Airbnb are not considered residents.
- Businesses located within a time-restricted residents exemption parking zone are not eligible for a free allocation or to purchase visitor day passes.
- Households will need to apply for an allocation of visitor passes and are subject to an annual re-application process.

## Allocation of visitor day passes

- Dwellings with no off-street parking are granted 50 free visitor day passes per annual cycle.
- Dwellings with one or more off-street parking spaces are granted 25 free visitor day passes per annual cycle.
- Visitor day passes are allocated to a household and not an individual.

## Visitor day pass fee

Additional day passes may be purchased by households once the free allocation of visitor day passes has been used. The cost of each visitor day pass aligns with the daily coupon fee. Changes to these fees can be implemented through the Council's long-term plan or annual plan processes. The visitor day pass fee is currently the same as the coupon fee.

Visitor day pass	Fee
Single	\$18

## Revoking or cancelling permits

The Council reserves the right to revoke any permit/s. A permit may be revoked when a permit holder:

- gives the Council false information
- uses a permit fraudulently
- supplies a permit to others not entitled to use it
- no longer meets the qualifying criteria
- does not make the necessary payment
- doesn't adhere to the permit holder responsibilities.

# Newtown and Berhampore Parking Scheme – Traffic Resolution TR157-23

## Offence (not a substitution for legislation)

Under section 40 of the Land Transport Act 1998 and Land Transport (Road User) Rule 2004 6.4 (1)

A driver or person in charge of a vehicle must not stop, stand, or park the vehicle on any part of a road contrary to the terms of a notice, traffic sign, or marking that—

(a) indicates that stopping, standing, or parking vehicles is prohibited, limited, or restricted; and

(b) is on or adjacent to the road; and

(c) is authorised by a road controlling authority under the Land Transport Rule: Traffic Control Devices 2004.

The driver would then be subject to an infringement fee that ranges between \$12 and \$57 (Rule 4 and Schedule 1B Land Transport (Offences and Penalties) Regulations 1999).

No changes are suggested to these offences through the resolution process.

## Legal description

Appendix one sets out the legal description of the parking spaces affected by this traffic resolution, including all those to be revoked and those new restrictions required for the time-restricted resident permit exempt scheme.

The legal description shows the street the restriction will apply to (column one), the restriction type, hours of day and days of week (column two) and lastly will show the section of the road that the restriction will apply to (column three).

The area has been divided into the three sub-zones of Newtown west, Newtown east and Berhampore. The schedules reflect these sub-zones. The Newtown east zone scheme introduction will be delayed as recommended in the Kōrau Tūāpapa |Environment and Infrastructure Committee 30 November.

## Plans

Appendix two sets out the boundaries of the three time-restricted resident permit exempt **zones** of Newtown east, Newtown west and Berhampore, and sets out the location of all the time-restricted resident permit exempt **parking spaces**.

The plans in appendix two also show where existing parking restrictions are revoked to accommodate the new time-restricted resident permit exempt **spaces**.

For completeness the plans also show the parking spaces that are to be removed or relocated to accommodate the Berhampore to Newtown walking, biking, and bus improvement scheme on Riddiford, Rintoul and Luxford Streets and Adelaide Road. These changes are not part of this traffic resolution. The traffic resolutions for the bus, bike and pedestrian improvements between Newtown and Island Bay were open for feedback in October 2023 and approved by Koata Hātepe, the Council's Regulatory Processes Committee on 13 December 2023.

# Newtown and Berhampore Parking Scheme – Traffic Resolution TR157-23


<p><b>Why we are proposing the change</b></p>	<p>Newtown is home to one of the largest employers in Wellington, the Wellington Regional Hospital. It also has a large shopping centre with many businesses and social service providers.</p> <p>Newtown’s housing developments, the expansion of the hospital campus and increasing staff numbers, an increase in retail activity, and its proximity to central Wellington have led to increased parking pressure from residents, commuters, and visitors.</p> <p>In addition, planned projects such as the introduction of new bike lanes, bus priority routes, and mass rapid transit are likely to impact on-street parking in the future.</p> <p>The area has many stand-alone houses on compact rectangular sections perpendicular to the street. The narrow frontages and small distances between houses, along with newer apartment and townhouse developments, gives a sense of high density.</p> <p>The population in Newtown increased by 12 percent on average between 2006 and 2018, with a 21 percent rise in Newtown north. The majority of homes in Newtown – more than 90 percent – are lived in and not sitting empty.</p> <p>About 59 percent of Newtown households do not have off-street parking, meaning many residents park on the street.</p> <p>Parking surveys in the area in 2022 showed:</p> <ul style="list-style-type: none"> <li>• the parking occupancy in Newtown and Berhampore is 79 percent on average on weekdays and 70 percent on weekends</li> <li>• there are high non-compliance rates, particularly on weekends, as shown in the Newtown Parking Management Plan</li> <li>• there is a high proportion of commuter parking from outside the area</li> <li>• peak weekday parking occupancy exceeds 85 percent in five of the seven survey precincts and average daytime parking exceeds 85 percent in the Adelaide Road residential area and around Wellington Regional Hospital</li> <li>• overnight weekday parking also exceeds 85 percent in the Adelaide Road residential area.</li> </ul> <p>Surveys in Newtown in 2019 and 2022 established average occupancies of 65 and 79 percent respectively. A 14 percent increase in three years is notable.</p> <p>More than two-thirds of Newtown’s residents do not use private vehicles for commuting, however the number of households that own at least one vehicle is between 60 and 70 percent.</p> <p>This means that most resident-owned vehicles parked on the street in the Newtown survey area remain there throughout the day.</p>
<p><b>Impact</b></p>	<ul style="list-style-type: none"> <li>• Transport mode shift: strategically supports the “influencing travel demand and transport choices” aspect of NZTA’s <a href="#">Regional Mode Shift Plan</a>.</li> <li>• Climate resilience: strategically supports <a href="#">Te Atakura – First to Zero</a> – Wellington’s blueprint for a zero carbon capital, specifically the sustainable transport hierarchy.</li> <li>• Urban development: strategically supports <a href="#">Our City Tomorrow: A Spatial Plan for Wellington City</a>.</li> <li>• Applies parking management best practice: strategically informed by NZTA’s <a href="#">National Parking Management Guidance</a> document.</li> <li>• Improves parking accessibility for residents, particularly mobility permit holders and those with no off-street parking.</li> <li>• Improves short-stay accessibility for visitors, shoppers, and tradespeople.</li> <li>• Better uptake of EVs and rideshare vehicles.</li> <li>• Reduces parking conflict and out-of-suburb commuter parking.</li> <li>• Reduces traffic congestion.</li> </ul>

# Newtown and Berhampore Parking Scheme – Traffic Resolution TR157-23

	<ul style="list-style-type: none"> <li>• Improves public and active transport services and infrastructure as a result of increased demand for those transport modes.</li> <li>• Healthier people as a result of better uptake of active transport.</li> <li>• Better parking user experience.</li> <li>• Better utility of public space.</li> </ul>
<p><b>How this relates to the parking policy</b></p>	<ul style="list-style-type: none"> <li>• Supports shift in type of transport used – facilitates a shift to using active and public transport to move more people in fewer vehicles.</li> <li>• Supports safe movement – facilitates the safe and efficient movement of people and goods by focusing on people moving along transport routes rather than people parking or storing stationary vehicles.</li> <li>• Supports business wellbeing – ensures parking management and pricing controls support economic activity and mobile trades and services.</li> <li>• Supports city place-making, amenity, and safety – ensures on-street parking design and placement, supports overall city amenity, safety, community building, heritage, creative arts, good urban design outcomes and attractive streetscapes.</li> <li>• Supports access for all – ensures people with a disability or limited mobility, older people, people who are pregnant, and people with babies can access the city, Council facilities, and venues.</li> <li>• Supports becoming an eco-city – facilitates the uptake of car sharing, electric vehicles, and other transport with low-carbon emissions. Manages parking and incentivises a decrease in vehicle use to contribute to reduced emissions, better air and water quality, better stormwater management, and improved biodiversity outcomes.</li> <li>• Principle A: make iterative parking changes that are linked to improvements in the overall transport system, specifically improvements to public transport, walking and cycling.</li> <li>• Principle B: manage the decreasing supply of Council-controlled parking by prioritising how space is used and who uses the spaces to achieve an optimum level of use.</li> <li>• Principle C: ensure that access to the city centre, Council facilities and suburban centres is inclusive and prioritises people who can't use active and/or public transport, or do not drive.</li> <li>• Principle D: parking is priced at a level that achieves policy objectives, is consistent with broader transport objectives and supports Let's Get Wellington Moving.</li> <li>• Principle E: support local area-based parking plans where there is evidence-based need and community support.</li> <li>• Principle F: primarily focus the Council's role on prioritising existing space, not on increasing parking supply. This includes considering alternative higher-value use of the land currently used for parking.</li> </ul>
<p><b>Privacy</b></p>	<ul style="list-style-type: none"> <li>• Privacy statement – what we do with your personal information</li> <li>• Submissions including your name and opinions on the proposed plans are published and made available to elected members and to the public from our offices and on our website. Contact details provided by you (e.g. phone number, email) may be given to elected members if they wish to contact you about your submission. Personal information will be used for the administration of the notified proposed plan process. If offered, demographic information will be used to identify macro-trends which can assist the Council in identifying who is engaging with us.</li> <li>• With the exception of your name, personal details like contact information, IP addresses and demographic information collected in the demographic survey questions will be redacted prior to publishing.</li> </ul>

# Newtown and Berhampore Parking Scheme – Traffic Resolution TR157-23

	<ul style="list-style-type: none"> <li>Please note that you should not include any personal information in the free text opinion/feedback fields of this questionnaire if you do not wish it to be made public. As stated above, only personal details like contact information, IP addresses and demographic information collected [in the demographic questions will be redacted before publishing. All other information is considered as a part of your submission and becomes public record.</li> <li>For further details around privacy please see our extended privacy statement (<a href="https://wellington.govt.nz/contact-us/privacy-statement">https://wellington.govt.nz/contact-us/privacy-statement</a>). All information collected will be held by Wellington City Council in accordance with the Privacy Act 2020. You have a right to ask for a copy of any personal information we hold about you, and to ask for it to be corrected if you think it is wrong. Please contact us via <a href="mailto:newtownberhampore@wcc.govt.nz">newtownberhampore@wcc.govt.nz</a></li> </ul>
<b>Feedback</b>	<p><b>Short URL:</b> <a href="https://transportprojects.org.nz/newtownparking">transportprojects.org.nz/newtownparking</a>  <b>Email address:</b> <a href="mailto:newtownberhampore@wcc.govt.nz">newtownberhampore@wcc.govt.nz</a></p>
<b>Next steps</b>	<ol style="list-style-type: none"> <li>Oral submissions will be heard by Koata Hātepe   Regulatory Processes Committee on 19 March 2024.</li> <li>The proposal will go to Koata Hātepe   Regulatory Processes Committee meeting on Thursday, 4 April 2024.</li> <li>If approved, we expect the parking scheme in Newtown west and Berhampore will begin to receive applications for permits in April/May 2024 with permits issued in May and the parking restrictions taking effect from June 2024. The parking scheme for Newtown east will be subject to a review of the first areas but will likely commence in June 2025.</li> </ol>

**Prepared By:** Paul Barker  
**Reviewed By:** Zackary Moodie  
**Approved By:** Brad Singh   
**Date:** January 2024

**Street Transformation Manager**  
**Team Leader Transport Engineer**  
**Manager Transport & Infrastructure**

## Appendix 1.

### Remove from Schedule A (Time limited) of the Traffic Resolutions Schedule

Column one	Column two	Column Three
Colombo Street	Except for vehicles displaying an authorised residents vehicle parking permit, Monday to Friday 8:00am - 6:00pm.	North side, commencing 78 metres west of its intersection with Rintoul Street (grid coordinates, x= 1748902.8 m, y= 5425035.7 m), and extending in a westerly direction following the northern kerb line for 18 metres. (3 parallel parking spaces)



# Newtown and Berhampore Parking Scheme – Traffic Resolution TR157-23

Colombo Street	Except for vehicles displaying an authorised residents vehicle parking permit, Monday to Friday 8:00am - 6:00pm.	South side, commencing 34 metres west of its intersection with Rintoul Street (grid coordinates, x= 1748900.8 m, y= 5425029.2 m), and extending in a westerly direction following the southern kerb line for 40 metres. (7 parallel parking spaces)
Colombo Street	Except for vehicles displaying an authorised residents vehicle parking permit, Monday to Friday 8:00am - 6:00pm.	North side, commencing 47 metres west of its intersection with Rintoul Street (grid coordinates, x= 1748902.8 m, y= 5425035.7 m), and extending in a westerly direction following the northern kerb line for 22 metres. (4 parallel parking spaces)
Hanson Street	Monday to Friday 8:00am - 6:00pm, except for vehicles displaying an authorised resident's vehicle parking permit.	East side, commencing 149 metres south of its intersection with john street (grid coordinates, x= 1748741.1 m, y= 5,425,622.8 m), and extending in a southerly direction following the eastern kerb line for 5.5 metres.
Hanson Street	Monday to Friday 8:00am - 6:00pm, except for vehicles displaying an authorised resident's vehicle parking permit.	East side, commencing 159.5 metres south of its intersection with john street (grid coordinates, x= 1748741.1 m, y= 5425622.0 m), and extending in a southerly direction following the eastern kerb line for 5 metres.
Hanson Street	Monday to Friday 8:00am - 6:00pm, except for vehicles displaying an authorised resident's vehicle parking permit.	East side, commencing 169.5 metres south of its intersection with john street (grid coordinates, x= 1748741.1 m, y= 5425622.8 m), and extending in a southerly direction following the eastern kerb line for 24 metres.
Hanson Street	Monday to Friday 8:00am - 6:00pm, except for vehicles displaying an authorised resident's vehicle parking permit.	East side, commencing 209.5 metres south of its intersection with john street (grid coordinates, x= 1748741.1 m, y= 5425622.8 m), and extending in a southerly direction following the eastern kerb line for 8 metres.
Hanson Street	Monday to Friday 8:00am - 6:00pm, except for vehicles displaying an authorised resident's vehicle parking permit.	East side, commencing 223 metres south of its intersection with john street (grid coordinates, x= 1748741.1 m, y= 5425622.8 m), and extending in a southerly direction following the eastern kerb line for 18 metres.
Hanson Street	Monday to Friday 8:00am - 6:00pm, except for vehicles displaying an authorised resident's vehicle parking permit.	East side, commencing 251 metres south of its intersection with john street (grid coordinates, x= 1748741.1 m, y= 5425622.8 m), and extending in a southerly direction following the eastern kerb line for 5 metres.
Hanson Street	Monday to Friday 8:00am - 6:00pm, except for vehicles displaying an authorised resident's vehicle parking permit.	East side, commencing 261 metres south of its intersection with john street (grid coordinates, x= 1748741.1 m, y= 5425622.8 m), and extending in a southerly direction following the eastern kerb line for 11.5 metres.

# Newtown and Berhampore Parking Scheme – Traffic Resolution TR157-23

Hanson Street	Monday to Friday 8:00am - 6:00pm, except for vehicles displaying an authorised resident's vehicle parking permit.	East side, commencing 285.5 metres south of its intersection with John Street (grid coordinates, x= 1748741.1 m, y= 5425622.8 m), and extending in a southerly direction following the eastern kerb line for 11 metres.
Hanson Street	Monday to Friday 8:00am - 6:00pm, except for vehicles displaying an authorised resident's vehicle parking permit.	East side, commencing 307 metres south of its intersection with John Street (grid coordinates, x= 1748741.1 m, y= 5425622.8 m), and extending in a southerly direction following the eastern kerb line for 9.5 metres.
Hanson Street	Monday to Friday 8:00am - 6:00pm, except for vehicles displaying an authorised resident's vehicle parking permit.	East side, commencing 323 metres south of its intersection with John Street (grid coordinates, x= 1748741.1 m, y= 5425622.8 m,) and extending in a southerly direction following the eastern kerb line for 15.5 metres.
Hanson Street	Monday to Friday 8:00am - 6:00pm, except for vehicles displaying an authorised resident's vehicle parking permit.	East side, commencing 344 metres south of its intersection with John Street (grid coordinates, x= 1748741.1 m, y= 5425622.8 m), and extending in a southerly direction following the eastern kerb line for 11 metres.
Adelaide Road	P30 - except for vehicles displaying an authorised residents' vehicle parking permit, Monday to Friday 8:00am - 6:00pm.	West side, commencing 96 metres south of its intersection with John Street (grid coordinates x= 1748825.0 m, y= 5425603.0 m), and extending in a southerly direction following the western kerb line for 12 metres.

## *Remove from Schedule E (Resident Parking) of the Traffic Resolutions Schedule*

Column one	Column two	Column Three
Green Street	No stopping except for authorised resident vehicles, p60, Monday to Friday, 8:00am - 6:00pm	South side, commencing 43 metres east of its intersection with Riddiford Street and extending in an easterly direction following the southern kerb line for 24 metres
Emmett Street	No stopping except for authorised resident vehicles, p60, Monday to Friday, 8:00am - 6:00pm	North side, commencing 4.5 metres north of its intersection with Riddiford Street and extending in an easterly direction following the northern kerb line for 7 metres.
Constable Street	No stopping except for authorised resident vehicles, p30, 8:00am - 6:00pm	North side, commencing 67.5 metres west of its intersection with Daniell Street and extending in a northerly direction following the northern kerb line for 45 metres.

# Newtown and Berhampore Parking Scheme – Traffic Resolution TR157-23

Wilson Street	No stopping except for authorised resident vehicles, Monday to Friday, 8:00am - 6:00pm	North side, commencing 53.5 metres west of its intersection with Daniell Street and extending in a westerly direction following the northern kerb line for 35 metres.
Somerset Avenue	No stopping except for authorised resident vehicles, Monday to Friday, 8:00am - 6:00pm	South side, commencing 42.5 metres west of its intersection with coromandel street (grid coordinates x= 1,749,497.8m, y= 5,425,157.5m) and extending in a westerly direction following the southern kerb line for 6 metres. (1 carpark)
Somerset Avenue	No stopping except for authorised resident vehicles, Monday to Friday, 8:00am - 6:00pm	North side, commencing 63 metres east of its intersection with Owen street (grid coordinates x= 1,749,334.7m, y= 5,425,134.2m) and extending in an easterly direction following the northern kerb line for 12 metres. (2 carparks)
Somerset Avenue	No stopping except for authorised resident vehicles, Monday to Friday, 8:00am - 6:00pm	South side, commencing 73 metres west of its intersection with coromandel street (grid coordinates x= 1,749,497.8m, y= 5,425,157.5m) and extending in a westerly direction following the southern kerb line for 5.5 metres. (1 carpark)
Somerset Avenue	No stopping except for authorised resident vehicles, Monday to Friday, 8:00am - 6:00pm	North side, commencing 115 metres east of its intersection with Owen street (grid coordinates x= 1,749,334.7m, y= 5,425,134.2m) and extending in an easterly direction following the northern kerb line for 6 metres. (1 carpark)
Somerset Avenue	No stopping except for authorised resident vehicles, Monday to Friday, 8:00am - 6:00pm	South side, commencing 118.5 metres west of its intersection with coromandel street (grid coordinates x= 1,749,497.8m, y= 5,425,157.5m) and extending in a westerly direction following the southern kerb line for 5.5 metres. (1 carpark)
Picton Avenue	No stopping except for authorised resident vehicles, Monday to Friday, 8:00am - 6:00pm	North side, commencing 37.5 metres east of its intersection with Owen St and extending in an easterly direction following the northern kerb line for 35 metres.
Owen Street	No stopping except for authorised resident vehicles, Monday to Friday, 8:00am - 6:00pm	East side, commencing 16 metres north of its intersection with Mein Street and extending in a northerly direction following the eastern kerb line for 54 metres.
Owen Street	No stopping except for authorised resident vehicles, Monday to Friday, 8:00am - 6:00pm	West side, commencing 180.5 metres north of its intersection with Wilson Street and extending in a northerly direction following the western kerb line for 29.5 metres.
Owen Street	No stopping except for authorised resident vehicles,	West side, commencing 137 metres north of its intersection with Wilson Street and extending in a northerly direction following the western kerb line for 32.5 metres.

# Newtown and Berhampore Parking Scheme – Traffic Resolution TR157-23

	Monday to Friday, 8:00am - 6:00pm	
Owen Street	No stopping except for authorised resident vehicles, Monday to Friday, 8:00am - 6:00pm	West side, commencing 127.5 metres north of its intersection with Wilson Street and extending in a northerly direction following the western kerb line for 6.5 metres.
Owen Street	No stopping except for authorised resident vehicles, Monday to Friday, 8:00am - 6:00pm	East side, commencing 4m south of its intersection with somerset avenue (grid coordinates x= 1,749,337.3m, y= 5,425,123.1m) and extending in a southerly direction following the eastern kerb line for 23 metres (4 carparks)
Mein Street	No stopping except for authorised resident vehicles, Monday to Friday, 8:00am - 6:00pm	North side, commencing 29.5 metres west of its intersection with blucher avenue and extending in a westerly direction following the northern kerb line for 6 metres.
Mein Street	No stopping except for authorised resident vehicles, Monday to Friday, 8:00am - 6:00pm	North side, commencing 41 metres west of its intersection with coromandel street and extending in a westerly direction following the northern kerb line for 22 metres.
Daniell Street	No stopping except for authorised resident vehicles, Monday to Friday, 8:00am - 6:00pm	East side, commencing 145.5 metres north of its intersection with Wilson Street and extending in a northerly direction following the eastern kerb line for 36 metres.
Daniell Street	No stopping except for authorised resident vehicles, Monday to Friday, 8:00am - 6:00pm	East side, commencing 157 metres north of its intersection with Wilson and extending in a northerly direction following the eastern kerb line for 21.5 metres.
Daniell Street	No stopping except for authorised resident vehicles, Monday to Friday, 8:00am - 6:00pm	West side, commencing 28 metres north of its intersection with constable street and extending in a northerly direction following the western kerb line for 15 metres.
Coromandel Street	No stopping except for authorised resident vehicles, Monday to Friday, 8:00am - 6:00pm	West side, commencing 52 metres north of its intersection with Mein Street and extending in a northerly direction following the western kerb line for 23.5 metres.
Wilson Street	No stopping except for authorised resident vehicles, at all times	North side, commencing 38 metres east of its intersection with Riddiford street and extending in an easterly direction following the eastern kerb line for 30 metres.

# Newtown and Berhampore Parking Scheme – Traffic Resolution TR157-23

Wilson Street	No stopping except for authorised resident vehicles, at all times	North side, commencing 121 metres west of its intersection with Daniell Street and extending in a westerly direction following the northern kerb line for 10 metres.
Wilson Street	No stopping except for authorised resident vehicles, at all times	North side commencing 71 metres east of its intersection with Daniell St street (grid coordinates x=1,749,181.4m, y=5,425,009.8m) and extending in an easterly direction following the northern kerb line for 61 metres.
Wilson Street	No stopping except for authorised resident vehicles, at all times	North side, commencing 39.5 metres west of its intersection with coromandel street and extending in a westerly direction following the kerb line for 11 metres
Wilson Street	No stopping except for authorised resident vehicles, at all times	North side, commencing 65 metres east of its intersection with Owen street (grid coordinates x= 1749352.8 m, y= 5425044.1 m), and extending in an easterly direction following the northern kerb line for 45.5 metres.
Wilson Street	No stopping except for authorised resident vehicles, at all times	North side, commencing 115 metres east of its intersection with Owen street (grid coordinates x= 1749352.8 m, y= 5425044.1 m), and extending in an easterly direction following the northern kerb line for 43 metres.
Picton Avenue	No stopping except for authorised resident vehicles, at all times	South side, commencing 105 metres east of its intersection with Owen Street and extending in an easterly direction following the southern kerb line for 16 metres.
Minerva Street	No stopping except for authorised resident vehicles, at all times	East side, commencing 33 metres south of its intersection with Mein Street (grid coordinates x= 1,749,059.69m y= 5,425,222.90m) and extending in a southerly direction following the eastern kerb line for 26.5 metres.
Hanson Street	No stopping except for authorised resident vehicles, at all times	West side, commencing 13.5 metres north of its intersection with hall street (grid coordinates, x= 1748643.7m, y= 5425274.6m) and extending in a northerly direction following the western kerb line for 12 metres
Emmett Street	No stopping except for authorised resident vehicles, at all times	South side, commencing 42 metres east of its intersection with Riddiford street (grid coordinates x=1,748,939.26 m y=5,425,094.26 m), and extending in an easterly direction following the southern kerb line for 34 metres.

# Newtown and Berhampore Parking Scheme – Traffic Resolution TR157-23

## *Remove from Schedule E (Resident Parking) of the Traffic Resolutions Schedule*

Trevor Terrace	No stopping except for authorised resident vehicles, Saturday, 11:00am - 5:00pm	East side, commencing 7 metres north of its intersection with stoke street and extending in a northerly direction following the northern kerb line for 74.5 metres.
Kenwyn Terrace	No stopping except for authorised resident vehicles, Saturday, 11:00am - 5:00pm	East side, commencing 165 metres north of its intersection with stoke and extending in a northerly direction following the eastern kerb line to the end of the cul-de-sac.
Hall Street	No stopping except for authorised resident vehicles, Monday to Friday, 8:00am - 6:00pm	North side, commencing 71.5 metres west of its intersection with Riddiford street and extending in a westerly direction following the northern kerb line for 5.5 metres.
Hall Street	No stopping except for authorised resident vehicles, Monday to Friday, 8:00am - 6:00pm	North side, commencing 94.5 metres west of its intersection with Riddiford street and extending in a westerly direction following the northern kerb line for 8.5 metres.
Adelaide Road	No stopping except for authorised resident vehicles, Monday to Friday, 8:00am - 6:00pm	East side, commencing 118 metres north of its intersection with hall street and extending in a northerly direction following the eastern kerb line for 17 metres.
Adelaide Road	No stopping except for authorised resident vehicles, Monday to Friday, 8:00am - 6:00pm	West side, commencing 41 metres north of its intersection with hall street and extending in a northerly direction following the western kerb line for 24.5 metres.
Adelaide Road	No stopping except for authorised resident vehicles, Monday to Friday, 8:00am - 6:00pm	West side, commencing 188 metres north of its intersection with hall street and extending in a northerly direction following the western kerb line for 27 metres.
Hanson Street	Monday to Friday 8:00am – 6:00pm, except for vehicles displaying an authorized resident's vehicle parking permit.	West side, commencing 13.5 metres north of its intersection with hall street (grid coordinates, x= 1748643.7m, y= 5425274.6m) and extending in a northerly direction following the western kerb line for 12 metres.
Adelaide Road	No stopping except for authorised resident vehicles, at all times	East side, commencing 56 metres south of its intersection with Riddiford street (grid coordinates x= 1,748,829.39 m y= 5,425,587.77 m), and extending in a southerly direction

# Newtown and Berhampore Parking Scheme – Traffic Resolution TR157-23

		following the eastern kerb line for 12 metres (2 parking spaces).
Millward Street	No stopping except for authorised resident vehicles, at all times	East side, commencing 27 metres east of its intersection with Rintoul Street (grid coordinates, x= 4887011.0 m, y= 5424869.3 m), and extending in an easterly direction following the northern kerb line for 16 metres (3 parallel parking spaces).
Millward Street	No stopping except for authorised resident vehicles, at all times	East side, commencing 48 metres east of its intersection with Rintoul Street (grid coordinates, x= 4887011.0 m, y= 5424869.3 m), and extending in a southerly direction following the eastern kerb line for 36 metres (6 parallel parking spaces).
Adelaide Road	No stopping except for authorised resident vehicles, at all times	West side, commencing 211 metres north of its intersection with stoke street (grid coordinates x= 1748644.88m, y= 5424885.28m), and extending in a northerly direction following the western kerb line for 6 metres.
Adelaide Road	No stopping except for authorised resident vehicles, at all times	West side, commencing 293.5 metres north of its intersection with stoke street (grid coordinates x= 1748644.88m, y= 5424885.28m), and extending in a northerly direction following the western kerb line for 10 metres.
Adelaide Road	No stopping except for authorised resident vehicles, at all times	East side, commencing 93 metres south of its intersection with hall street (grid coordinates x= 1748743.29m, y= 5425239.49m), and extending in a southerly direction following the eastern kerb line for 48 metres.
Hanson Street	No stopping except for authorised resident vehicles, at all times	West side, commencing 13.5 metres north of its intersection with hall street (grid coordinates, x= 1748643.7m, y= 5425274.6m) and extending in a northerly direction following the western kerb line for 12 metres

## Schedules note:

The specified kerb distance for parking is not directly related to the number of parking spaces as there are vehicle crossings in between this specified kerb distance.

## Add to Schedule A (time limited parking) of the Traffic Resolutions Schedule - Berhampore Zone

Column one	Column two	Column three
Adelaide Road	P180, 8.00am – 8.00pm, Monday – Friday, Except for Authorised Vehicles Only	West side commencing from grid coordinates x=1748585.806 m, y=5424325.812 m and extending in a southerly direction, following the western kerb line for 68 metres (12, parallel parks).

# Newtown and Berhampore Parking Scheme – Traffic Resolution TR157-23

Adelaide Road	P180, 8.00am – 8.00pm, Monday – Friday, Except for Authorised Vehicles Only	South side commencing from grid coordinates x=1748551.278 m, y=5423750.532 m and extending in a southerly direction, following the southern kerb line for 33 metres (6, parallel parks).
Adelaide Road	P180, 8.00am – 8.00pm, Monday – Friday, Except for Authorised Vehicles Only	South side commencing from grid coordinates x=1748580.044 m, y=5424107.993 m and extending in a southerly direction, following the southern kerb line for 38 metres (7, parallel parks).
Akatea Street	P180, 8.00am – 8.00pm, Monday – Friday, Except for Authorised Vehicles Only	West side commencing from grid coordinates x=1748553.318 m, y=5423878.792 m and extending in a westerly direction, following the western kerb line for 65 metres (10, parallel parks).
Akatea Street	P180, 8.00am – 8.00pm, Monday – Friday, Except for Authorised Vehicles Only	West side commencing from grid coordinates x=1748552.948 m, y=5423873.162 m and extending in a westerly direction, following the western kerb line for 60 metres (9, parallel parks).
Britomart Street	P180, 8.00am – 8.00pm, Monday – Friday, Except for Authorised Vehicles Only	East side commencing from grid coordinates x=1748412.848 m, y=5424127.657 m and extending in an easterly direction, following the eastern kerb line for 16 metres (3, parallel parks).
Britomart Street	P180, 8.00am – 8.00pm, Monday – Friday, Except for Authorised Vehicles Only	West side commencing from grid coordinates x=1748563.898 m, y=5424127.551 m and extending in a westerly direction, following the western kerb line for 108 metres (17, parallel parks).
Britomart Street	P180, 8.00am – 8.00pm, Monday – Friday, Except for Authorised Vehicles Only	West side commencing from grid coordinates x=1748414.614 m, y=5424136.657 m and extending in a westerly direction, following the western kerb line for 7 metres (1, parallel parks).
Britomart Street	P180, 8.00am – 8.00pm, Monday – Friday, Except for Authorised Vehicles Only	East side commencing from grid coordinates x=1748253.952 m, y=5424136.585 m and extending in an easterly direction, following the eastern kerb line for 94 metres (14, parallel parks).
Britomart Street	P180, 8.00am – 8.00pm, Monday – Friday, Except for Authorised Vehicles Only	North side commencing from grid coordinates x=1748368.730 m, y=5424150.745 m and extending in a northerly direction, following the northern kerb line for 18 metres (3, parallel parks).
Britomart Street	P180, 8.00am – 8.00pm, Monday – Friday, Except for	East side commencing from grid coordinates x=1748444.797 m, y=5424125.663 m and extending in an easterly direction, following the eastern kerb line for 16 metres (4, parallel parks).



# Newtown and Berhampore Parking Scheme – Traffic Resolution TR157-23

	Authorised Vehicles Only	
Britomart Street	P180, 8.00am – 8.00pm, Monday – Friday, Except for Authorised Vehicles Only	West side commencing from grid coordinates x=1748403.575 m, y=5424137.504 m and extending in a westerly direction, following the western kerb line for 16 metres (3, parallel parks).
Burwah Street	P180, 8.00am – 8.00pm, Monday – Friday, Except for Authorised Vehicles Only	South side commencing from grid coordinates x=1748493.939 m, y=5424019.502 m and extending in a southerly direction, following the southern kerb line for 50 metres (11, perpendicular parks).
Chatham Street	P180, 8.00am – 8.00pm, Monday – Friday, Except for Authorised Vehicles Only	South side commencing from grid coordinates x=1748676.989 m, y=5423913.857 m and extending in a southerly direction, following the southern kerb line for 38 metres (5, parallel parks).
Chatham Street	P180, 8.00am – 8.00pm, Monday – Friday, Except for Authorised Vehicles Only	North side commencing from grid coordinates x=1748681.285 m, y=5423872.199 m and extending in a northerly direction, following the northern kerb line for 57 metres (6, parallel parks).
Chilka Street	P180, 8.00am – 8.00pm, Monday – Friday, Except for Authorised Vehicles Only	West side commencing from grid coordinates x=1748415.152 m, y=5423969.767 m and extending in a westerly direction, following the western kerb line for 26 metres (7, perpendicular parks).
Chilka Street	P180, 8.00am – 8.00pm, Monday – Friday, Except for Authorised Vehicles Only	West side commencing from grid coordinates x=1748534.098 m, y=5423962.923 m and extending in a westerly direction, following the western kerb line for 24 metres (5, parallel parks).
Chilka Street	P180, 8.00am – 8.00pm, Monday – Friday, Except for Authorised Vehicles Only	East side commencing from grid coordinates x=1748362.494 m, y=5423959.551 m and extending in an easterly direction, following the eastern kerb line for 164 metres (22, parallel parks).
Chilka Street	P180, 8.00am – 8.00pm, Monday – Friday, Except for Authorised Vehicles Only	West side commencing from grid coordinates x=1748487.689 m, y=5423965.456 m and extending in a westerly direction, following the western kerb line for 52 metres (14, perpendicular parks).
Chilka Street	P180, 8.00am – 8.00pm, Monday – Friday, Except for Authorised Vehicles Only	West side commencing from grid coordinates x=1748385.527 m, y=5423971.725 m and extending in a westerly direction, following the western kerb line for 19 metres (6, angled parks).

# Newtown and Berhampore Parking Scheme – Traffic Resolution TR157-23

Dawson Street	P180, 8.00am – 8.00pm, Monday – Friday, Except for Authorised Vehicles Only	West side commencing from grid coordinates x=1748663.217 m, y=5423846.855 m and extending in a westerly direction, following the western kerb line for 87 metres (16, parallel parks).
Dawson Street	P180, 8.00am – 8.00pm, Monday – Friday, Except for Authorised Vehicles Only	East side commencing from grid coordinates x=1748664.898 m, y=5423840.025 m and extending in an easterly direction, following the eastern kerb line for 12 metres (2, parallel parks).
Dawson Street	P180, 8.00am – 8.00pm, Monday – Friday, Except for Authorised Vehicles Only	East side commencing from grid coordinates x=1748571.539 m, y=5423845.793 m and extending in an easterly direction, following the eastern kerb line for 81 metres (10, parallel parks).
Duppa Street	P180, 8.00am – 8.00pm, Monday – Friday, Except for Authorised Vehicles Only	West side commencing from grid coordinates x=1748509.661 m, y=5423793.792 m and extending in a westerly direction, following the western kerb line for 78 metres (12, parallel parks).
Duppa Street	P180, 8.00am – 8.00pm, Monday – Friday, Except for Authorised Vehicles Only	East side commencing from grid coordinates x=1748495.941 m, y=5423785.833 m and extending in an easterly direction, following the eastern kerb line for 25 metres (4, parallel parks).
Duppa Street	P180, 8.00am – 8.00pm, Monday – Friday, Except for Authorised Vehicles Only	East side commencing from grid coordinates x=1748443.213 m, y=5423789.144 m and extending in an easterly direction, following the eastern kerb line for 30 metres (5, parallel parks).
Duppa Street	P180, 8.00am – 8.00pm, Monday – Friday, Except for Authorised Vehicles Only	West side commencing from grid coordinates x=1748418.674 m, y=5423796.202 m and extending in a westerly direction, following the western kerb line for 62 metres (11, parallel parks).
Herald Street	P180, 8.00am – 8.00pm, Monday – Friday, Except for Authorised Vehicles Only	East side commencing from grid coordinates x=1748659.444 m, y=5424112.762 m and extending in an easterly direction, following the eastern kerb line for 12 metres (2, parallel parks).
Herald Street	P180, 8.00am – 8.00pm, Monday – Friday, Except for Authorised Vehicles Only	West side commencing from grid coordinates x=1748685.777 m, y=5424120.194 m and extending in a westerly direction, following the western kerb line for 42 metres (17, parallel parks).
Herald Street	P180, 8.00am – 8.00pm, Monday – Friday, Except for	East side commencing from grid coordinates x=1748636.416 m, y=5424114.080 m and extending in an easterly direction, following the eastern kerb line for 13 metres (3, parallel parks).

# Newtown and Berhampore Parking Scheme – Traffic Resolution TR157-23

	Authorised Vehicles Only	
Herald Street	P180, 8.00am – 8.00pm, Monday – Friday, Except for Authorised Vehicles Only	East side commencing from grid coordinates x=1748622.164 m, y=5424114.892 m and extending in an easterly direction, following the eastern kerb line for 9 metres (2, parallel parks).
Jeypore Street	P180, 8.00am – 8.00pm, Monday – Friday, Except for Authorised Vehicles Only	South side commencing from grid coordinates x=1748420.633 m, y=5424032.987 m and extending in a southerly direction, following the southern kerb line for 24 metres (5, perpendicular parks).
Lavaud Street	P180, 8.00am – 8.00pm, Monday – Friday, Except for Authorised Vehicles Only	East side commencing from grid coordinates x=1748668.272 m, y=5423776.027 m and extending in an easterly direction, following the eastern kerb line for 29 metres (5, parallel parks).
Luxford Street	P180, 8.00am – 8.00pm, Monday – Friday, Except for Authorised Vehicles Only	East side commencing from grid coordinates x=1748691.868 m, y=5424205.623 m and extending in an easterly direction, following the eastern kerb line for 52 metres (9, parallel parks).
Luxford Street	P180, 8.00am – 8.00pm, Monday – Friday, Except for Authorised Vehicles Only	West side commencing from grid coordinates x=1748686.600 m, y=5424215.071 m and extending in a westerly direction, following the western kerb line for 37 metres (6, parallel parks).
Milton Street	P180, 8.00am – 8.00pm, Monday – Friday, Except for Authorised Vehicles Only	East side commencing from grid coordinates x=1748812.872 m, y=5424192.642 m and extending in an easterly direction, following the eastern kerb line for 64 metres (10, parallel parks).
Milton Street	P180, 8.00am – 8.00pm, Monday – Friday, Except for Authorised Vehicles Only	West side commencing from grid coordinates x=1748879.098 m, y=5424196.123 m and extending in a westerly direction, following the western kerb line for 67 metres (9, parallel parks).
Palm grove	P180, 8.00am – 8.00pm, Monday – Friday, Except for Authorised Vehicles Only	West side commencing from grid coordinates x=1748575.057 m, y=5424254.640 m and extending in a westerly direction, following the western kerb line for 95 metres (12, parallel parks).
Palm grove	P180, 8.00am – 8.00pm, Monday – Friday, Except for Authorised Vehicles Only	East side commencing from grid coordinates x=1748490.146 m, y=5424251.990 m and extending in an easterly direction, following the eastern kerb line for 85 metres (13, parallel parks).

# Newtown and Berhampore Parking Scheme – Traffic Resolution TR157-23

Rintoul Street	P180, 8.00am – 8.00pm, Monday – Friday, Except for Authorised Vehicles Only	North side commencing from grid coordinates x=1748809.620 m, y=5424296.894 m and extending in a northerly direction, following the northern kerb line for 7 metres (1, parallel parks).
Rintoul Street	P180, 8.00am – 8.00pm, Monday – Friday, Except for Authorised Vehicles Only	North side commencing from grid coordinates x=1748812.868 m, y=5424345.603 m and extending in a northerly direction, following the northern kerb line for 27 metres (5, parallel parks).
Rintoul Street	P180, 8.00am – 8.00pm, Monday – Friday, Except for Authorised Vehicles Only	South side commencing from grid coordinates x=1748794.342 m, y=5424189.628 m and extending in a southerly direction, following the southern kerb line for 10 metres (2, parallel parks).
Rintoul Street	P180, 8.00am – 8.00pm, Monday – Friday, Except for Authorised Vehicles Only	South side commencing from grid coordinates x=1748792.454 m, y=5424168.292 m and extending in a southerly direction, following the southern kerb line for 48 metres (6, parallel parks).
Rintoul Street	P180, 8.00am – 8.00pm, Monday – Friday, Except for Authorised Vehicles Only	North side commencing from grid coordinates x=1748799.110 m, y=5424119.880 m and extending in a northerly direction, following the northern kerb line for 48 metres (8, parallel parks).
Royal Street	P180, 8.00am – 8.00pm, Monday – Friday, Except for Authorised Vehicles Only	North side commencing from grid coordinates x=1748488.741 m, y=5423716.312 m and extending in a northerly direction, following the northern kerb line for 64 metres (21, angular parks).
Russell terrace	P180, 8.00am – 8.00pm, Monday – Friday, Except for Authorised Vehicles Only	South side commencing from grid coordinates x=1749015.722 m, y=5424252.708 m and extending in a southerly direction, following the southern kerb line for 5 metres (1, parallel parks).
Te wharepouri Street	P180, 8.00am – 8.00pm, Monday – Friday, Except for Authorised Vehicles Only	East side commencing from grid coordinates x=1748688.886 m, y=5424329.264 m and extending in an easterly direction, following the eastern kerb line for 33 metres (5, parallel parks).
Te wharepouri Street	P180, 8.00am – 8.00pm, Monday – Friday, Except for Authorised Vehicles Only	East side commencing from grid coordinates x=1748837.772 m, y=5424318.837 m and extending in an easterly direction, following the eastern kerb line for 41 metres (7, parallel parks).
Te wharepouri Street	P180, 8.00am – 8.00pm, Monday – Friday, Except for	West side commencing from grid coordinates x=1749006.353 m, y=5424317.645 m and extending in a westerly direction, following the western kerb line for 113 metres (15, parallel parks).

# Newtown and Berhampore Parking Scheme – Traffic Resolution TR157-23

	Authorised Vehicles Only	
Te wharepouri Street	P180, 8.00am – 8.00pm, Monday – Friday, Except for Authorised Vehicles Only	West side commencing from grid coordinates x=1748718.628 m, y=5424333.460 m and extending in a westerly direction, following the western kerb line for 37 metres (7, parallel parks).
Te wharepouri Street	P180, 8.00am – 8.00pm, Monday – Friday, Except for Authorised Vehicles Only	West side commencing from grid coordinates x=1748794.395 m, y=5424329.066 m and extending in a westerly direction, following the western kerb line for 45 metres (7, parallel parks).
Te wharepouri Street	P180, 8.00am – 8.00pm, Monday – Friday, Except for Authorised Vehicles Only	West side commencing from grid coordinates x=1748580.751 m, y=5424343.934 m and extending in a westerly direction, following the western kerb line for 44 metres (7, parallel parks).
Te wharepouri Street	P180, 8.00am – 8.00pm, Monday – Friday, Except for Authorised Vehicles Only	East side commencing from grid coordinates x=1748490.460 m, y=5424338.590 m and extending in an easterly direction, following the eastern kerb line for 70 metres (7, parallel parks).
Te wharepouri Street	P180, 8.00am – 8.00pm, Monday – Friday, Except for Authorised Vehicles Only	East side commencing from grid coordinates x=1748918.404 m, y=5424314.031 m and extending in an easterly direction, following the eastern kerb line for 90 metres (14, parallel parks).
Te wharepouri Street	P180, 8.00am – 8.00pm, Monday – Friday, Except for Authorised Vehicles Only	West side commencing from grid coordinates x=1748847.898 m, y=5424327.673 m and extending in a westerly direction, following the western kerb line for 5 metres (1, parallel parks).
Te wharepouri Street	P180, 8.00am – 8.00pm, Monday – Friday, Except for Authorised Vehicles Only	West side commencing from grid coordinates x=1748877.218 m, y=5424325.749 m and extending in a westerly direction, following the western kerb line for 20 metres (4, parallel parks).
Te wharepouri Street	P180, 8.00am – 8.00pm, Monday – Friday, Except for Authorised Vehicles Only	East side commencing from grid coordinates x=1748825.092 m, y=5424319.477 m and extending in an easterly direction, following the eastern kerb line for 5 metres (7, parallel parks).
Te wharepouri Street	P180, 8.00am – 8.00pm, Monday – Friday, Except for Authorised Vehicles Only	East side commencing from grid coordinates x=1748732.289 m, y=5424326.007 m and extending in an easterly direction, following the eastern kerb line for 61 metres (9, parallel parks).

# Newtown and Berhampore Parking Scheme – Traffic Resolution TR157-23

Schedules note:

The specified kerb distance for parking is not directly related to the number of parking spaces as there are vehicle crossings in between this specified kerb distance.

*Add to Schedule A (time-limited parking) of the Traffic Resolutions Schedule – Newtown East zone*

Column one	Column two	Column three
Balmoral Terrace	P180, 8.00am – 8.00pm, Monday – Friday, Except for Authorised Vehicles Only	South side commencing from grid coordinates x=1749441.900 m, y=5424643.296 m and extending in an easterly direction, following the southern kerb line for 76 metres (10, parallel parks).
Balmoral Terrace	P180, 8.00am – 8.00pm, Monday – Friday, Except for Authorised Vehicles Only	North side commencing from grid coordinates x=1749458.901 m, y=5424656.892 m and extending in a westerly direction, following the northern kerb line for 21 metres (4, parallel parks).
Blucher Avenue	P180, 8.00am – 8.00pm, Monday – Friday, Except for Authorised Vehicles Only	West side commencing from grid coordinates x=1749379.267 m, y=5425352.645 m and extending in a southerly direction, following the western kerb line for 51 metres (10, parallel parks).
Cardall Street	P180, 8.00am – 8.00pm, Monday – Friday, Except for Authorised Vehicles Only	South side commencing from grid coordinates x=1749302.998 m, y=5424850.444 m and extending in an easterly direction, following the southern kerb line for 49 metres (8, parallel parks).
Cardall Street	P180, 8.00am – 8.00pm, Monday – Friday, Except for Authorised Vehicles Only	North side commencing from grid coordinates x=1749373.109 m, y=5424872.841 m and extending in a westerly direction, following the northern kerb line for 60 metres (8, parallel parks).
Constable Street	P180, 8.00am – 8.00pm, Monday – Friday, Except for Authorised Vehicles Only	South side commencing from grid coordinates x=1749411.235 m, y=5424969.629 m and extending in an easterly direction, following the southern kerb line for 25 metres (4, parallel parks).
Constable Street	P180, 8.00am – 8.00pm, Monday – Friday, Except for Authorised Vehicles Only	North side commencing from grid coordinates x=1749519.020 m, y=5425001.657 m and extending in a westerly direction, following the northern kerb line for 112 metres (18, parallel parks).
Constable Street	P180, 8.00am – 8.00pm, Monday – Friday, Except for	South side commencing from grid coordinates x=1749459.469 m, y=5424979.785 m and extending in an

# Newtown and Berhampore Parking Scheme – Traffic Resolution TR157-23

	Authorised Vehicles Only	easterly direction, following the southern kerb line for 47 metres (6, parallel parks).
Constable Street	P180, 8.00am – 8.00pm, Monday – Friday, Except for Authorised Vehicles Only	South side commencing from grid coordinates x=1749602.481 m, y=5424989.730 m and extending in an easterly direction, following the southern kerb line for 26 metres (4, parallel parks).
Constable Street	P180, 8.00am – 8.00pm, Monday – Friday, Except for Authorised Vehicles Only	South side commencing from grid coordinates x=1749504.987 m, y=5424989.591 m and extending in an easterly direction, following the southern kerb line for 10 metres (3, parallel parks).
Constable Street	P180, 8.00am – 8.00pm, Monday – Friday, Except for Authorised Vehicles Only	North side commencing from grid coordinates x=1749253.123 m, y=5424945.684 m and extending in a westerly direction, following the northern kerb line for 35 metres (7, parallel parks).
Constable Street	P180, 8.00am – 8.00pm, Monday – Friday, Except for Authorised Vehicles Only	South side commencing from grid coordinates x=1749232.713 m, y=5424932.148 m and extending in an easterly direction, following the southern kerb line for 47 metres (6, parallel parks).
Constable Street	P180, 8.00am – 8.00pm, Monday – Friday, Except for Authorised Vehicles Only	North side commencing from grid coordinates x=1749296.055 m, y=5424954.960 m and extending in a westerly direction, following the northern kerb line for 30 metres (6, parallel parks).
Constable Street	P180, 8.00am – 8.00pm, Monday – Friday, Except for Authorised Vehicles Only	South side commencing from grid coordinates x=1749283.968 m, y=5424942.469 m and extending in an easterly direction, following the southern kerb line for 13 metres (3, parallel parks).
Constable Street	P180, 8.00am – 8.00pm, Monday – Friday, Except for Authorised Vehicles Only	South side commencing from grid coordinates x=1749301.609 m, y=5424946.445 m and extending in an easterly direction, following the southern kerb line for 5 metres (1, parallel parks).
Constable Street	P180, 8.00am – 8.00pm, Monday – Friday, Except for Authorised Vehicles Only	North side commencing from grid coordinates x=1749121.187 m, y=5424918.228 m and extending in a westerly direction, following the northern kerb line for 45 metres (6, parallel parks).
Coromandel Street	P180, 8.00am – 8.00pm, Monday – Friday, Except for Authorised Vehicles Only	East side commencing from grid coordinates x=1749589.824 m, y=5424766.173 m and extending in a northerly direction, following the eastern kerb line for 26 metres (8, parallel parks).

# Newtown and Berhampore Parking Scheme – Traffic Resolution TR157-23

Coromandel Street	P180, 8.00am – 8.00pm, Monday – Friday, Except for Authorised Vehicles Only	East side commencing from grid coordinates x=1749604.567 m, y=5424703.663 m and extending in a northerly direction, following the eastern kerb line for 20 metres (7, perpendicular parks).
Coromandel Street	P180, 8.00am – 8.00pm, Monday – Friday, Except for Authorised Vehicles Only	East side commencing from grid coordinates x=1749560.833 m, y=5424904.916 m and extending in a northerly direction, following the eastern kerb line for 11 metres (2, parallel parks).
Coromandel Street	P180, 8.00am – 8.00pm, Monday – Friday, Except for Authorised Vehicles Only	East side commencing from grid coordinates x=1749581.169 m, y=5424809.029 m and extending in a northerly direction, following the eastern kerb line for 26 metres (6, parallel parks).
Coromandel Street	P180, 8.00am – 8.00pm, Monday – Friday, Except for Authorised Vehicles Only	West side commencing from grid coordinates x=1749541.957 m, y=5424951.869 m and extending in a southerly direction, following the western kerb line for 27 metres (3, parallel parks).
Coromandel Street	P180, 8.00am – 8.00pm, Monday – Friday, Except for Authorised Vehicles Only	West side commencing from grid coordinates x=1749486.612 m, y=5425211.289 m and extending in a southerly direction, following the western kerb line for 41 metres (4, parallel parks).
Coromandel Street	P180, 8.00am – 8.00pm, Monday – Friday, Except for Authorised Vehicles Only	West side commencing from grid coordinates x=1749499.758 m, y=5425152.407 m and extending in a southerly direction, following the western kerb line for 32 metres (7, parallel parks).
Coromandel Street	P180, 8.00am – 8.00pm, Monday – Friday, Except for Authorised Vehicles Only	East side commencing from grid coordinates x=1749532.495 m, y=5425038.819 m and extending in a northerly direction, following the eastern kerb line for 35 metres (6, parallel parks).
Coromandel Street	P180, 8.00am – 8.00pm, Monday – Friday, Except for Authorised Vehicles Only	West side commencing from grid coordinates x=1749473.040 m, y=5425277.756 m and extending in a southerly direction, following the western kerb line for 35 metres (6, parallel parks).
Coromandel Street	P180, 8.00am – 8.00pm, Monday – Friday, Except for Authorised Vehicles Only	West side commencing from grid coordinates x=1749550.378 m, y=5424911.667 m and extending in a southerly direction, following the western kerb line for 42 metres (7, parallel parks).
Coromandel Street	P180, 8.00am – 8.00pm, Monday – Friday, Except for	West side commencing from grid coordinates x=1749589.873 m, y=5424715.694 m and extending in a



# Newtown and Berhampore Parking Scheme – Traffic Resolution TR157-23

	Authorised Vehicles Only	southerly direction, following the western kerb line for 16 metres (3, parallel parks).
Coromandel Street	P180, 8.00am – 8.00pm, Monday – Friday, Except for Authorised Vehicles Only	West side commencing from grid coordinates x=1749519.611 m, y=5425060.087 m and extending in a southerly direction, following the western kerb line for 27 metres (4, parallel parks).
Coromandel Street	P180, 8.00am – 8.00pm, Monday – Friday, Except for Authorised Vehicles Only	West side commencing from grid coordinates x=1749567.651 m, y=5424838.050 m and extending in a southerly direction, following the western kerb line for 85 metres (11, parallel parks).
Coromandel Street	P180, 8.00am – 8.00pm, Monday – Friday, Except for Authorised Vehicles Only	West side commencing from grid coordinates x=1749561.123 m, y=5424859.780 m and extending in a southerly direction, following the western kerb line for 4 metres (1, parallel parks).
Coromandel Street	P180, 8.00am – 8.00pm, Monday – Friday, Except for Authorised Vehicles Only	West side commencing from grid coordinates x=1749584.301 m, y=5424742.746 m and extending in a southerly direction, following the western kerb line for 23 metres (4, parallel parks).
Coromandel Street	P180, 8.00am – 8.00pm, Monday – Friday, Except for Authorised Vehicles Only	East side commencing from grid coordinates x=1749459.911 m, y=5425384.233 m and extending in a northerly direction, following the eastern kerb line for 9 metres (2, parallel parks).
Coromandel Street	P180, 8.00am – 8.00pm, Monday – Friday, Except for Authorised Vehicles Only	East side commencing from grid coordinates x=1749462.208 m, y=5425373.001 m and extending in a northerly direction, following the eastern kerb line for 7 metres (1, parallel parks).
Coromandel Street	P180, 8.00am – 8.00pm, Monday – Friday, Except for Authorised Vehicles Only	East side commencing from grid coordinates x=1749599.385 m, y=5424727.940 m and extending in a northerly direction, following the eastern kerb line for 21 metres (8, perpendicular parks).
Coromandel Street	P180, 8.00am – 8.00pm, Monday – Friday, Except for Authorised Vehicles Only	West side commencing from grid coordinates x=1749507.267 m, y=5425115.948 m and extending in a southerly direction, following the western kerb line for 6 metres (1, parallel parks).
Coromandel Street	P180, 8.00am – 8.00pm, Monday – Friday, Except for Authorised Vehicles Only	West side commencing from grid coordinates x=1749445.899 m, y=5425424.092 m and extending in a southerly direction, following the western kerb line for 10 metres (2, parallel parks).

# Newtown and Berhampore Parking Scheme – Traffic Resolution TR157-23

Coromandel Street	P180, 8.00am – 8.00pm, Monday – Friday, Except for Authorised Vehicles Only	East side commencing from grid coordinates x=1749346.631 m, y=5425073.282 m and extending in a northerly direction, following the eastern kerb line for 5 metres (1, parallel parks).
Coromandel Street	P180, 8.00am – 8.00pm, Monday – Friday, Except for Authorised Vehicles Only	North side commencing from grid coordinates x=1749495.453 m, y=5425073.734 m and extending in a westerly direction, following the northern kerb line for 30 metres (6, parallel parks).
Coromandel Street	P180, 8.00am – 8.00pm, Monday – Friday, Except for Authorised Vehicles Only	East side commencing from grid coordinates x=1749331.057 m, y=5425147.049 m and extending in a northerly direction, following the eastern kerb line for 10 metres (2, parallel parks).
Coromandel Street	P180, 8.00am – 8.00pm, Monday – Friday, Except for Authorised Vehicles Only	East side commencing from grid coordinates x=1749324.174 m, y=5425178.348 m and extending in a northerly direction, following the eastern kerb line for 15 metres (3, parallel parks).
Coromandel Street	P180, 8.00am – 8.00pm, Monday – Friday, Except for Authorised Vehicles Only	North side commencing from grid coordinates x=1749357.468 m, y=5425291.177 m and extending in a westerly direction, following the northern kerb line for 44 metres (5, parallel parks).
Coromandel Street	P180, 8.00am – 8.00pm, Monday – Friday, Except for Authorised Vehicles Only	East side commencing from grid coordinates x=1749509.146 m, y=5425151.076 m and extending in a northerly direction, following the eastern kerb line for 30 metres (5, parallel parks).
Coromandel Street	P180, 8.00am – 8.00pm, Monday – Friday, Except for Authorised Vehicles Only	East side commencing from grid coordinates x=1749472.185 m, y=5425322.574 m and extending in a northerly direction, following the eastern kerb line for 46 metres (6, parallel parks).
Coromandel Street	P180, 8.00am – 8.00pm, Monday – Friday, Except for Authorised Vehicles Only	East side commencing from grid coordinates x=1749517.793 m, y=5425109.752 m and extending in a northerly direction, following the eastern kerb line for 22 metres (3, parallel parks).
Coromandel Street	P180, 8.00am – 8.00pm, Monday – Friday, Except for Authorised Vehicles Only	East side commencing from grid coordinates x=1749490.817 m, y=5425237.418 m and extending in a northerly direction, following the eastern kerb line for 57 metres (8, parallel parks).
Coromandel Street	P180, 8.00am – 8.00pm, Monday – Friday, Except for	West side commencing from grid coordinates x=1749447.890 m, y=5425395.636 m and extending in a

# Newtown and Berhampore Parking Scheme – Traffic Resolution TR157-23

	Authorised Vehicles Only	southerly direction, following the western kerb line for 77 metres (14, parallel parks).
Coromandel Street	P180, 8.00am – 8.00pm, Monday – Friday, Except for Authorised Vehicles Only	East side commencing from grid coordinates x=1749565.898 m, y=5424881.953 m and extending in a northerly direction, following the eastern kerb line for 14 metres (3, parallel parks).
Coromandel Street	P180, 8.00am – 8.00pm, Monday – Friday, Except for Authorised Vehicles Only	North side commencing from grid coordinates x=1749400.894 m, y=5425054.166 m and extending in a westerly direction, following the northern kerb line for 15 metres (3, parallel parks).
Coromandel Street	P180, 8.00am – 8.00pm, Monday – Friday, Except for Authorised Vehicles Only	East side commencing from grid coordinates x=1749344.113 m, y=5425085.451 m and extending in a northerly direction, following the eastern kerb line for 36 metres (6, parallel parks).
Corunna Avenue	P180, 8.00am – 8.00pm, Monday – Friday, Except for Authorised Vehicles Only	South side commencing from grid coordinates x=1749500.149 m, y=5425212.808 m and extending in an easterly direction, following the southern kerb line for 54 metres (7, parallel parks).
Corunna Avenue	P180, 8.00am – 8.00pm, Monday – Friday, Except for Authorised Vehicles Only	North side commencing from grid coordinates x=1749555.596 m, y=5425233.438 m and extending in a westerly direction, following the northern kerb line for 54 metres (6, parallel parks).
Daniell Street	P180, 8.00am – 8.00pm, Monday – Friday, Except for Authorised Vehicles Only	East side commencing from grid coordinates x=1749188.677 m, y=5424970.879 m and extending in a northerly direction, following the eastern kerb line for 10 metres (2, parallel parks).
Daniell Street	P180, 8.00am – 8.00pm, Monday – Friday, Except for Authorised Vehicles Only	West side commencing from grid coordinates x=1749173.210 m, y=5425002.923 m and extending in a southerly direction, following the western kerb line for 30 metres (5, parallel parks).
Daniell Street	P180, 8.00am – 8.00pm, Monday – Friday, Except for Authorised Vehicles Only	West side commencing from grid coordinates x=1749250.659 m, y=5424623.807 m and extending in a southerly direction, following the western kerb line for 19 metres (3, parallel parks).
Daniell Street	P180, 8.00am – 8.00pm, Monday – Friday, Except for Authorised Vehicles Only	East side commencing from grid coordinates x=1749140.973 m, y=5425200.018 m and extending in a northerly direction, following the eastern kerb line for 14 metres (3, parallel parks).

# Newtown and Berhampore Parking Scheme – Traffic Resolution TR157-23

Daniell Street	P180, 8.00am – 8.00pm, Monday – Friday, Except for Authorised Vehicles Only	East side commencing from grid coordinates x=1749194.501 m, y=5424942.046 m and extending in a northerly direction, following the eastern kerb line for 21 metres (4, parallel parks).
Daniell Street	P180, 8.00am – 8.00pm, Monday – Friday, Except for Authorised Vehicles Only	West side commencing from grid coordinates x=1749131.280 m, y=5425202.359 m and extending in a southerly direction, following the western kerb line for 37 metres (6, parallel parks).
Daniell Street	P180, 8.00am – 8.00pm, Monday – Friday, Except for Authorised Vehicles Only	East side commencing from grid coordinates x=1749151.358 m, y=5425148.814 m and extending in a northerly direction, following the eastern kerb line for 42 metres (6, parallel parks).
Daniell Street	P180, 8.00am – 8.00pm, Monday – Friday, Except for Authorised Vehicles Only	West side commencing from grid coordinates x=1749272.144 m, y=5424520.486 m and extending in a southerly direction, following the western kerb line for 137 metres (19, parallel parks).
Daniell Street	P180, 8.00am – 8.00pm, Monday – Friday, Except for Authorised Vehicles Only	East side commencing from grid coordinates x=1749167.793 m, y=5425071.607 m and extending in a northerly direction, following the eastern kerb line for 69 metres (9, parallel parks).
Daniell Street	P180, 8.00am – 8.00pm, Monday – Friday, Except for Authorised Vehicles Only	West side commencing from grid coordinates x=1749148.129 m, y=5425123.524 m and extending in a southerly direction, following the western kerb line for 66 metres (11, parallel parks).
Daniell Street	P180, 8.00am – 8.00pm, Monday – Friday, Except for Authorised Vehicles Only	East side commencing from grid coordinates x=1749174.607 m, y=5425038.606 m and extending in a northerly direction, following the eastern kerb line for 22 metres (5, parallel parks).
Daniell Street	P180, 8.00am – 8.00pm, Monday – Friday, Except for Authorised Vehicles Only	East side commencing from grid coordinates x=1749227.654 m, y=5424780.503 m and extending in a northerly direction, following the eastern kerb line for 66 metres (12, parallel parks).
Daniell Street	P180, 8.00am – 8.00pm, Monday – Friday, Except for Authorised Vehicles Only	East side commencing from grid coordinates x=1749239.713 m, y=5424720.464 m and extending in a northerly direction, following the eastern kerb line for 23 metres (4, parallel parks).
Daniell Street	P180, 8.00am – 8.00pm, Monday – Friday, Except for	West side commencing from grid coordinates x=1749259.126 m, y=5424584.627 m and extending in a

# Newtown and Berhampore Parking Scheme – Traffic Resolution TR157-23

	Authorised Vehicles Only	southerly direction, following the western kerb line for 18 metres (3, parallel parks).
Daniell Street	P180, 8.00am – 8.00pm, Monday – Friday, Except for Authorised Vehicles Only	West side commencing from grid coordinates x=1749235.257 m, y=5424700.441 m and extending in a southerly direction, following the western kerb line for 45 metres (6, parallel parks).
Daniell Street	P180, 8.00am – 8.00pm, Monday – Friday, Except for Authorised Vehicles Only	East side commencing from grid coordinates x=1749308.301 m, y=5424390.467 m and extending in a northerly direction, following the eastern kerb line for 66 metres (9, parallel parks).
Daniell Street	P180, 8.00am – 8.00pm, Monday – Friday, Except for Authorised Vehicles Only	East side commencing from grid coordinates x=1749315.968 m, y=5424353.042 m and extending in a northerly direction, following the eastern kerb line for 27 metres (4, parallel parks).
Daniell Street	P180, 8.00am – 8.00pm, Monday – Friday, Except for Authorised Vehicles Only	East side commencing from grid coordinates x=1749277.857 m, y=5424537.601 m and extending in a northerly direction, following the eastern kerb line for 116 metres (18, parallel parks).
Daniell Street	P180, 8.00am – 8.00pm, Monday – Friday, Except for Authorised Vehicles Only	East side commencing from grid coordinates x=1749289.445 m, y=5424479.779 m and extending in a northerly direction, following the eastern kerb line for 17 metres (3, parallel parks).
Daniell Street	P180, 8.00am – 8.00pm, Monday – Friday, Except for Authorised Vehicles Only	East side commencing from grid coordinates x=1749226.322 m, y=5424751.316 m and extending in a northerly direction, following the eastern kerb line for 40 metres (7, parallel parks).
Daniell Street	P180, 8.00am – 8.00pm, Monday – Friday, Except for Authorised Vehicles Only	East side commencing from grid coordinates x=1749214.534 m, y=5424808.155 m and extending in a northerly direction, following the eastern kerb line for 27 metres (5, parallel parks).
Donald Mclean Street	P180, 8.00am – 8.00pm, Monday – Friday, Except for Authorised Vehicles Only	North side commencing from grid coordinates x=1749212.249 m, y=5424723.178 m and extending in a westerly direction, following the northern kerb line for 100 metres (20, parallel parks).
Donald Mclean Street	P180, 8.00am – 8.00pm, Monday – Friday, Except for Authorised Vehicles Only	South side commencing from grid coordinates x=1749152.178 m, y=5424702.049 m and extending in an easterly direction, following the southern kerb line for 63 metres (10, parallel parks).

# Newtown and Berhampore Parking Scheme – Traffic Resolution TR157-23

Douro Avenue	P180, 8.00am – 8.00pm, Monday – Friday, Except for Authorised Vehicles Only	North side commencing from grid coordinates x=1749565.536 m, y=5425159.211 m and extending in a westerly direction, following the northern kerb line for 4 metres (1, parallel parks).
Douro Avenue	P180, 8.00am – 8.00pm, Monday – Friday, Except for Authorised Vehicles Only	North side commencing from grid coordinates x=1749577.651 m, y=5425161.752 m and extending in a westerly direction, following the northern kerb line for 7 metres (1, parallel parks).
Douro Avenue	P180, 8.00am – 8.00pm, Monday – Friday, Except for Authorised Vehicles Only	South side commencing from grid coordinates x=1749546.098 m, y=5425147.216 m and extending in an easterly direction, following the southern kerb line for 33 metres (5, parallel parks).
Douro Avenue	P180, 8.00am – 8.00pm, Monday – Friday, Except for Authorised Vehicles Only	North side commencing from grid coordinates x=1749536.028 m, y=5425153.370 m and extending in a westerly direction, following the northern kerb line for 12 metres (2, parallel parks).
Douro Avenue	P180, 8.00am – 8.00pm, Monday – Friday, Except for Authorised Vehicles Only	North side commencing from grid coordinates x=1749555.995 m, y=5425157.158 m and extending in a westerly direction, following the northern kerb line for 16 metres (3, parallel parks).
Douro Avenue	P180, 8.00am – 8.00pm, Monday – Friday, Except for Authorised Vehicles Only	South side commencing from grid coordinates x=1749517.124 m, y=5425140.805 m and extending in an easterly direction, following the southern kerb line for 10 metres (2, parallel parks).
Emmett Street	P180, 8.00am – 8.00pm, Monday – Friday, Except for Authorised Vehicles Only	South side commencing from grid coordinates x=1748981.349 m, y=5425103.886 m and extending in an easterly direction, following the southern kerb line for 62 metres (9, parallel parks).
Ferguson Street	P180, 8.00am – 8.00pm, Monday – Friday, Except for Authorised Vehicles Only	East side commencing from grid coordinates x=1749152.338 m, y=5424583.227 m and extending in a northerly direction, following the eastern kerb line for 41 metres (9, parallel parks).
Ferguson Street	P180, 8.00am – 8.00pm, Monday – Friday, Except for Authorised Vehicles Only	East side commencing from grid coordinates x=1749136.068 m, y=5424662.191 m and extending in a northerly direction, following the eastern kerb line for 33 metres (4, parallel parks).
Green Street	P180, 8.00am – 8.00pm, Monday – Friday, Except for	North side commencing from grid coordinates x=1749039.407 m, y=5425062.501 m and extending in a

# Newtown and Berhampore Parking Scheme – Traffic Resolution TR157-23

	Authorised Vehicles Only	westerly direction, following the northern kerb line for 39 metres (6, parallel parks).
Green Street	P180, 8.00am – 8.00pm, Monday – Friday, Except for Authorised Vehicles Only	South side commencing from grid coordinates x=1748995.944 m, y=5425045.359 m and extending in an easterly direction, following the southern kerb line for 56 metres (8, parallel parks).
Harper Street	P180, 8.00am – 8.00pm, Monday – Friday, Except for Authorised Vehicles Only	North side commencing from grid coordinates x=1749259.473 m, y=5424772.535 m and extending in a westerly direction, following the northern kerb line for 17 metres (3, parallel parks).
Harper Street	P180, 8.00am – 8.00pm, Monday – Friday, Except for Authorised Vehicles Only	South side commencing from grid coordinates x=1749244.598 m, y=5424761.543 m and extending in an easterly direction, following the southern kerb line for 120 metres (11, parallel parks).
Harper Street	P180, 8.00am – 8.00pm, Monday – Friday, Except for Authorised Vehicles Only	North side commencing from grid coordinates x=1749383.992 m, y=5424798.309 m and extending in a westerly direction, following the northern kerb line for 119 metres (19, parallel parks).
Hiropi Street	P180, 8.00am – 8.00pm, Monday – Friday, Except for Authorised Vehicles Only	West side commencing from grid coordinates x=1749463.515 m, y=5424861.665 m and extending in a southerly direction, following the western kerb line for 15 metres (6, perpendicular parks).
Hiropi Street	P180, 8.00am – 8.00pm, Monday – Friday, Except for Authorised Vehicles Only	West side commencing from grid coordinates x=1749447.763 m, y=5424938.170 m and extending in a southerly direction, following the western kerb line for 72 metres (27, perpendicular parks).
Hiropi Street	P180, 8.00am – 8.00pm, Monday – Friday, Except for Authorised Vehicles Only	West side commencing from grid coordinates x=1749479.990 m, y=5424782.445 m and extending in a southerly direction, following the western kerb line for 4 metres (2, perpendicular parks).
Hiropi Street	P180, 8.00am – 8.00pm, Monday – Friday, Except for Authorised Vehicles Only	West side commencing from grid coordinates x=1749467.591 m, y=5424841.788 m and extending in a southerly direction, following the western kerb line for 54 metres (20, perpendicular parks).
Hiropi Street	P180, 8.00am – 8.00pm, Monday – Friday, Except for Authorised Vehicles Only	West side commencing from grid coordinates x=1749441.218 m, y=5424969.700 m and extending in a southerly direction, following the western kerb line for 25 metres (8, perpendicular parks).

# Newtown and Berhampore Parking Scheme – Traffic Resolution TR157-23

Hiropi Street	P180, 8.00am – 8.00pm, Monday – Friday, Except for Authorised Vehicles Only	East side commencing from grid coordinates x=1749492.980 m, y=5424785.118 m and extending in a northerly direction, following the eastern kerb line for 64 metres (12, angled parks).
Horner Street	P180, 8.00am – 8.00pm, Monday – Friday, Except for Authorised Vehicles Only	North side commencing from grid coordinates x=1749170.506 m, y=5424486.307 m and extending in a westerly direction, following the northern kerb line for 50 metres (6, parallel parks).
Horner Street	P180, 8.00am – 8.00pm, Monday – Friday, Except for Authorised Vehicles Only	South side commencing from grid coordinates x=1749126.590 m, y=5424469.166 m and extending in an easterly direction, following the southern kerb line for 41 metres (7, parallel parks).
Horner Street	P180, 8.00am – 8.00pm, Monday – Friday, Except for Authorised Vehicles Only	South side commencing from grid coordinates x=1749080.003 m, y=5424460.325 m and extending in an easterly direction, following the southern kerb line for 38 metres (5, parallel parks).
Lawrence Street	P180, 8.00am – 8.00pm, Monday – Friday, Except for Authorised Vehicles Only	South side commencing from grid coordinates x=1749326.171 m, y=5424524.652 m and extending in an easterly direction, following the southern kerb line for 88 metres (13, parallel parks).
Lawrence Street	P180, 8.00am – 8.00pm, Monday – Friday, Except for Authorised Vehicles Only	North side commencing from grid coordinates x=1749410.402 m, y=5424552.868 m and extending in a westerly direction, following the northern kerb line for 49 metres (10, parallel parks).
Mansfield Street	P180, 8.00am – 8.00pm, Monday – Friday, Except for Authorised Vehicles Only	East side commencing from grid coordinates x=1749082.793 m, y=5424412.741 m and extending in a northerly direction, following the eastern kerb line for 30 metres (6, parallel parks).
Mansfield Street	P180, 8.00am – 8.00pm, Monday – Friday, Except for Authorised Vehicles Only	East side commencing from grid coordinates x=1749092.379 m, y=5424366.579 m and extending in a northerly direction, following the eastern kerb line for 17 metres (3, parallel parks).
Mansfield Street	P180, 8.00am – 8.00pm, Monday – Friday, Except for Authorised Vehicles Only	West side commencing from grid coordinates x=1749097.976 m, y=5424254.133 m and extending in a southerly direction, following the western kerb line for 16 metres (6, parallel parks).
Mansfield Street	P180, 8.00am – 8.00pm, Monday – Friday, Except for	East side commencing from grid coordinates x=1749066.884 m, y=5424488.678 m and extending in a northerly direction,



# Newtown and Berhampore Parking Scheme – Traffic Resolution TR157-23

	Authorised Vehicles Only	following the eastern kerb line for 29 metres (4, parallel parks).
Mansfield Street	P180, 8.00am – 8.00pm, Monday – Friday, Except for Authorised Vehicles Only	West side commencing from grid coordinates x=1749055.455 m, y=5424498.033 m and extending in a southerly direction, following the western kerb line for 78 metres (14, parallel parks).
Mein Street	P180, 8.00am – 8.00pm, Monday – Friday, Except for Authorised Vehicles Only	North side commencing from grid coordinates x=1749456.910 m, y=5425311.741 m and extending in a westerly direction, following the northern kerb line for 56 metres (9, parallel parks).
Mein Street	P180, 8.00am – 8.00pm, Monday – Friday, Except for Authorised Vehicles Only	South side commencing from grid coordinates x=1749311.427 m, y=5425272.764 m and extending in an easterly direction, following the southern kerb line for 47 metres (7, parallel parks).
Mein Street	P180, 8.00am – 8.00pm, Monday – Friday, Except for Authorised Vehicles Only	North side commencing from grid coordinates x=1749510.338 m, y=5425323.684 m and extending in a westerly direction, following the northern kerb line for 32 metres (5, parallel parks).
Mein Street	P180, 8.00am – 8.00pm, Monday – Friday, Except for Authorised Vehicles Only	South side commencing from grid coordinates x=1749512.654 m, y=5425314.217 m and extending in an easterly direction, following the southern kerb line for 21 metres (4, parallel parks).
Minerva Street	P180, 8.00am – 8.00pm, Monday – Friday, Except for Authorised Vehicles Only	East side commencing from grid coordinates x=1749071.595 m, y=5425164.255 m and extending in a northerly direction, following the eastern kerb line for 27 metres (4, parallel parks).
Minerva Street	P180, 8.00am – 8.00pm, Monday – Friday, Except for Authorised Vehicles Only	East side commencing from grid coordinates x=1749064.962 m, y=5425165.410 m and extending in a northerly direction, following the eastern kerb line for 11 metres (2, parallel parks).
Minerva Street	P180, 8.00am – 8.00pm, Monday – Friday, Except for Authorised Vehicles Only	East side commencing from grid coordinates x=1749064.149 m, y=5425199.651 m and extending in a northerly direction, following the eastern kerb line for 16 metres (3, parallel parks).
Normanby Street	P180, 8.00am – 8.00pm, Monday – Friday, Except for Authorised Vehicles Only	South side commencing from grid coordinates x=1749084.580 m, y=5424769.932 m and extending in an easterly direction, following the southern kerb line for 117 metres (16, parallel parks).

# Newtown and Berhampore Parking Scheme – Traffic Resolution TR157-23

Normanby Street	P180, 8.00am – 8.00pm, Monday – Friday, Except for Authorised Vehicles Only	North side commencing from grid coordinates x=1749196.749 m, y=5424802.413 m and extending in a westerly direction, following the northern kerb line for 106 metres (14, parallel parks).
Owen Street	P180, 8.00am – 8.00pm, Monday – Friday, Except for Authorised Vehicles Only	West side commencing from grid coordinates x=1749369.278 m, y=5424917.293 m and extending in a southerly direction, following the western kerb line for 40 metres (7, parallel parks).
Owen Street	P180, 8.00am – 8.00pm, Monday – Friday, Except for Authorised Vehicles Only	West side commencing from grid coordinates x=1749380.953 m, y=5424862.306 m and extending in a southerly direction, following the western kerb line for 18 metres (4, parallel parks).
Owen Street	P180, 8.00am – 8.00pm, Monday – Friday, Except for Authorised Vehicles Only	East side commencing from grid coordinates x=1749361.590 m, y=5425002.049 m and extending in a northerly direction, following the eastern kerb line for 27 metres (5, parallel parks).
Owen Street	P180, 8.00am – 8.00pm, Monday – Friday, Except for Authorised Vehicles Only	West side commencing from grid coordinates x=1749346.748 m, y=5425027.723 m and extending in a southerly direction, following the western kerb line for 24 metres (4, parallel parks).
Owen Street	P180, 8.00am – 8.00pm, Monday – Friday, Except for Authorised Vehicles Only	West side commencing from grid coordinates x=1749448.407 m, y=5424536.407 m and extending in a southerly direction, following the western kerb line for 49 metres (13, parallel parks).
Owen Street	P180, 8.00am – 8.00pm, Monday – Friday, Except for Authorised Vehicles Only	East side commencing from grid coordinates x=1749487.881 m, y=5424388.955 m and extending in a northerly direction, following the eastern kerb line for 152 metres (17, parallel parks).
Owen Street	P180, 8.00am – 8.00pm, Monday – Friday, Except for Authorised Vehicles Only	West side commencing from grid coordinates x=1749426.736 m, y=5424639.055 m and extending in a southerly direction, following the western kerb line for 57 metres (7, parallel parks).
Owen Street	P180, 8.00am – 8.00pm, Monday – Friday, Except for Authorised Vehicles Only	West side commencing from grid coordinates x=1749402.630 m, y=5424756.895 m and extending in a southerly direction, following the western kerb line for 10 metres (2, parallel parks).
Owen Street	P180, 8.00am – 8.00pm, Monday – Friday, Except for	East side commencing from grid coordinates x=1749384.975 m, y=5424884.128 m and extending in a northerly direction,

# Newtown and Berhampore Parking Scheme – Traffic Resolution TR157-23

	Authorised Vehicles Only	following the eastern kerb line for 36 metres (2, parallel parks).
Owen Street	P180, 8.00am – 8.00pm, Monday – Friday, Except for Authorised Vehicles Only	East side commencing from grid coordinates x=1749410.055 m, y=5424763.395 m and extending in a northerly direction, following the eastern kerb line for 10 metres (2, parallel parks).
Owen Street	P180, 8.00am – 8.00pm, Monday – Friday, Except for Authorised Vehicles Only	West side commencing from grid coordinates x=1749396.028 m, y=5424787.398 m and extending in a southerly direction, following the western kerb line for 27 metres (5, parallel parks).
Owen Street	P180, 8.00am – 8.00pm, Monday – Friday, Except for Authorised Vehicles Only	East side commencing from grid coordinates x=1749427.999 m, y=5424675.486 m and extending in a northerly direction, following the eastern kerb line for 32 metres (3, parallel parks).
Owen Street	P180, 8.00am – 8.00pm, Monday – Friday, Except for Authorised Vehicles Only	East side commencing from grid coordinates x=1749444.089 m, y=5424600.252 m and extending in a northerly direction, following the eastern kerb line for 38 metres (4, parallel parks).
Owen Street	P180, 8.00am – 8.00pm, Monday – Friday, Except for Authorised Vehicles Only	East side commencing from grid coordinates x=1749403.060 m, y=5424799.053 m and extending in a northerly direction, following the eastern kerb line for 76 metres (10, parallel parks).
Owen Street	P180, 8.00am – 8.00pm, Monday – Friday, Except for Authorised Vehicles Only	East side commencing from grid coordinates x=1749417.322 m, y=5424724.829 m and extending in a northerly direction, following the eastern kerb line for 34 metres (4, parallel parks).
Owen Street	P180, 8.00am – 8.00pm, Monday – Friday, Except for Authorised Vehicles Only	East side commencing from grid coordinates x=1749430.314 m, y=5424665.958 m and extending in a northerly direction, following the eastern kerb line for 5 metres (1, parallel parks).
Owen Street	P180, 8.00am – 8.00pm, Monday – Friday, Except for Authorised Vehicles Only	East side commencing from grid coordinates x=1749305.498 m, y=5425287.754 m and extending in a northerly direction, following the eastern kerb line for 15 metres (3, parallel parks).
Owen Street	P180, 8.00am – 8.00pm, Monday – Friday, Except for Authorised Vehicles Only	West side commencing from grid coordinates x=1749407.620 m, y=5424731.096 m and extending in a southerly direction, following the western kerb line for 4 metres (1, parallel parks).

# Newtown and Berhampore Parking Scheme – Traffic Resolution TR157-23

Owen Street	P180, 8.00am – 8.00pm, Monday – Friday, Except for Authorised Vehicles Only	East side commencing from grid coordinates x=1749448.331 m, y=5424579.714 m and extending in a northerly direction, following the eastern kerb line for 14 metres (3, parallel parks).
Owen Street	P180, 8.00am – 8.00pm, Monday – Friday, Except for Authorised Vehicles Only	East side commencing from grid coordinates x=1749300.381 m, y=5425311.900 m and extending in a northerly direction, following the eastern kerb line for 9 metres (2, parallel parks).
Owen Street	P180, 8.00am – 8.00pm, Monday – Friday, Except for Authorised Vehicles Only	West side commencing from grid coordinates x=1749385.393 m, y=5424839.469 m and extending in a southerly direction, following the western kerb line for 25 metres (5, parallel parks).
Owen Street	P180, 8.00am – 8.00pm, Monday – Friday, Except for Authorised Vehicles Only	West side commencing from grid coordinates x=1749391.364 m, y=5424809.841 m and extending in a southerly direction, following the western kerb line for 8 metres (2, parallel parks).
Owen Street	P180, 8.00am – 8.00pm, Monday – Friday, Except for Authorised Vehicles Only	West side commencing from grid coordinates x=1749476.570 m, y=5424398.942 m and extending in a southerly direction, following the western kerb line for 37 metres (6, parallel parks).
Owen Street	P180, 8.00am – 8.00pm, Monday – Friday, Except for Authorised Vehicles Only	West side commencing from grid coordinates x=1749336.295 m, y=5425076.808 m and extending in a southerly direction, following the western kerb line for 11 metres (2, parallel parks).
Owen Street	P180, 8.00am – 8.00pm, Monday – Friday, Except for Authorised Vehicles Only	West side commencing from grid coordinates x=1749317.546 m, y=5425166.297 m and extending in a southerly direction, following the western kerb line for 7 metres (1, parallel parks).
Owen Street	P180, 8.00am – 8.00pm, Monday – Friday, Except for Authorised Vehicles Only	West side commencing from grid coordinates x=1749323.073 m, y=5425140.142 m and extending in a southerly direction, following the western kerb line for 15 metres (3, parallel parks).
Owen Street	P180, 8.00am – 8.00pm, Monday – Friday, Except for Authorised Vehicles Only	East side commencing from grid coordinates x=1749299.544 m, y=5425291.815 m and extending in a northerly direction, following the eastern kerb line for 5 metres (2, parallel parks).
Owen Street	P180, 8.00am – 8.00pm, Monday – Friday, Except for	East side commencing from grid coordinates x=1749298.114 m, y=5425326.442 m and extending in a northerly direction,

# Newtown and Berhampore Parking Scheme – Traffic Resolution TR157-23

	Authorised Vehicles Only	following the eastern kerb line for 5 metres (1, parallel parks).
Owen Street	P180, 8.00am – 8.00pm, Monday – Friday, Except for Authorised Vehicles Only	West side commencing from grid coordinates x=1749327.222 m, y=5425118.997 m and extending in a southerly direction, following the western kerb line for 23 metres (4, parallel parks).
Owen Street	P180, 8.00am – 8.00pm, Monday – Friday, Except for Authorised Vehicles Only	West side commencing from grid coordinates x=1749298.181 m, y=5425256.416 m and extending in a southerly direction, following the western kerb line for 30 metres (6, parallel parks).
Owen Street	P180, 8.00am – 8.00pm, Monday – Friday, Except for Authorised Vehicles Only	West side commencing from grid coordinates x=1749312.799 m, y=5425187.330 m and extending in a southerly direction, following the western kerb line for 5 metres (1, parallel parks).
Owen Street	P180, 8.00am – 8.00pm, Monday – Friday, Except for Authorised Vehicles Only	West side commencing from grid coordinates x=1749310.389 m, y=5425197.376 m and extending in a southerly direction, following the western kerb line for 7 metres (1, parallel parks).
Owen Street	P180, 8.00am – 8.00pm, Monday – Friday, Except for Authorised Vehicles Only	East side commencing from grid coordinates x=1749317.293 m, y=5425209.722 m and extending in a northerly direction, following the eastern kerb line for 36 metres (7, parallel parks).
Picton Street	P180, 8.00am – 8.00pm, Monday – Friday, Except for Authorised Vehicles Only	North side commencing from grid coordinates x=1749458.582 m, y=5425234.693 m and extending in a westerly direction, following the northern kerb line for 103 metres (15, parallel parks).
Picton Street	P180, 8.00am – 8.00pm, Monday – Friday, Except for Authorised Vehicles Only	South side commencing from grid coordinates x=1749355.245 m, y=5425203.886 m and extending in an easterly direction, following the southern kerb line for 90 metres (14, parallel parks).
Princess Street	P180, 8.00am – 8.00pm, Monday – Friday, Except for Authorised Vehicles Only	South side commencing from grid coordinates x=1749180.706 m, y=5424519.704 m and extending in an easterly direction, following the southern kerb line for 83 metres (12, parallel parks).
Princess Terrace	P180, 8.00am – 8.00pm, Monday – Friday, Except for Authorised Vehicles Only	East side commencing from grid coordinates x=1749189.507 m, y=5424457.544 m and extending in a northerly direction, following the eastern kerb line for 47 metres (9, parallel parks).

# Newtown and Berhampore Parking Scheme – Traffic Resolution TR157-23

Princess Terrace	P180, 8.00am – 8.00pm, Monday – Friday, Except for Authorised Vehicles Only	West side commencing from grid coordinates x=1749168.657 m, y=5424518.629 m and extending in a southerly direction, following the western kerb line for 16 metres (3, parallel parks).
Regent Street	P180, 8.00am – 8.00pm, Monday – Friday, Except for Authorised Vehicles Only	South side commencing from grid coordinates x=1749320.718 m, y=5424670.927 m and extending in an easterly direction, following the southern kerb line for 43 metres (7, parallel parks).
Regent Street	P180, 8.00am – 8.00pm, Monday – Friday, Except for Authorised Vehicles Only	North side commencing from grid coordinates x=1749398.988 m, y=5424695.140 m and extending in a westerly direction, following the northern kerb line for 48 metres (7, parallel parks).
Regent Street	P180, 8.00am – 8.00pm, Monday – Friday, Except for Authorised Vehicles Only	South side commencing from grid coordinates x=1749369.515 m, y=5424681.108 m and extending in an easterly direction, following the southern kerb line for 42 metres (7, parallel parks).
Rhodes Street	P180, 8.00am – 8.00pm, Monday – Friday, Except for Authorised Vehicles Only	South side commencing from grid coordinates x=1749075.001 m, y=5424553.499 m and extending in an easterly direction, following the southern kerb line for 73 metres (11, parallel parks).
Rhodes Street	P180, 8.00am – 8.00pm, Monday – Friday, Except for Authorised Vehicles Only	North side commencing from grid coordinates x=1749246.099 m, y=5424599.174 m and extending in a westerly direction, following the northern kerb line for 92 metres (12, parallel parks).
Roy Street	P180, 8.00am – 8.00pm, Monday – Friday, Except for Authorised Vehicles Only	South side commencing from grid coordinates x=1749201.902 m, y=5424289.429 m and extending in an easterly direction, following the southern kerb line for 71 metres (11, parallel parks).
Roy Street	P180, 8.00am – 8.00pm, Monday – Friday, Except for Authorised Vehicles Only	South side commencing from grid coordinates x=1749118.393 m, y=5424272.161 m and extending in an easterly direction, following the southern kerb line for 20 metres (3, parallel parks).
Roy Street	P180, 8.00am – 8.00pm, Monday – Friday, Except for Authorised Vehicles Only	North side commencing from grid coordinates x=1749295.011 m, y=5424322.594 m and extending in a westerly direction, following the northern kerb line for 6 metres (1, parallel parks).
Roy Street	P180, 8.00am – 8.00pm, Monday – Friday, Except for	North side commencing from grid coordinates x=1749265.036 m, y=5424316.141 m and extending in a

# Newtown and Berhampore Parking Scheme – Traffic Resolution TR157-23

	Authorised Vehicles Only	westerly direction, following the northern kerb line for 143 metres (18, parallel parks).
Roy Street	P180, 8.00am – 8.00pm, Monday – Friday, Except for Authorised Vehicles Only	South side commencing from grid coordinates x=1749150.658 m, y=5424278.433 m and extending in an easterly direction, following the southern kerb line for 47 metres (8, parallel parks).
Seddon Terrace	P180, 8.00am – 8.00pm, Monday – Friday, Except for Authorised Vehicles Only	South side commencing from grid coordinates x=1749526.142 m, y=5425099.406 m and extending in an easterly direction, following the southern kerb line for 40 metres (8, parallel parks).
Seddon Terrace	P180, 8.00am – 8.00pm, Monday – Friday, Except for Authorised Vehicles Only	West side commencing from grid coordinates x=1749571.595 m, y=5425104.034 m and extending in a southerly direction, following the western kerb line for 14 metres (2, parallel parks).
Seddon Terrace	P180, 8.00am – 8.00pm, Monday – Friday, Except for Authorised Vehicles Only	North side commencing from grid coordinates x=1749568.821 m, y=5425115.105 m and extending in a westerly direction, following the northern kerb line for 46 metres (8, parallel parks).
Somerset Avenue	P180, 8.00am – 8.00pm, Monday – Friday, Except for Authorised Vehicles Only	North side commencing from grid coordinates x=1749394.906 m, y=5425145.863 m and extending in a westerly direction, following the northern kerb line for 58 metres (8, parallel parks).
Somerset Avenue	P180, 8.00am – 8.00pm, Monday – Friday, Except for Authorised Vehicles Only	North side commencing from grid coordinates x=1749447.229 m, y=5425156.677 m and extending in a westerly direction, following the northern kerb line for 53 metres (6, parallel parks).
Somerset Avenue	P180, 8.00am – 8.00pm, Monday – Friday, Except for Authorised Vehicles Only	South side commencing from grid coordinates x=1749339.897 m, y=5425125.152 m and extending in an easterly direction, following the southern kerb line for 43 metres (5, parallel parks).
Somerset Avenue	P180, 8.00am – 8.00pm, Monday – Friday, Except for Authorised Vehicles Only	South side commencing from grid coordinates x=1749456.228 m, y=5425149.084 m and extending in an easterly direction, following the southern kerb line for 39 metres (5, parallel parks).
Somerset Avenue	P180, 8.00am – 8.00pm, Monday – Friday, Except for Authorised Vehicles Only	South side commencing from grid coordinates x=1749412.622 m, y=5425139.682 m and extending in an easterly direction, following the southern kerb line for 45 metres (3, parallel parks).

# Newtown and Berhampore Parking Scheme – Traffic Resolution TR157-23

Wilson Street	P180, 8.00am – 8.00pm, Monday – Friday, Except for Authorised Vehicles Only	North side commencing from grid coordinates x=1749250.987 m, y=5425022.621 m and extending in a westerly direction, following the northern kerb line for 34 metres (5, parallel parks).
Wilson Street	P180, 8.00am – 8.00pm, Monday – Friday, Except for Authorised Vehicles Only	South side commencing from grid coordinates x=1749119.215 m, y=5424999.809 m and extending in an easterly direction, following the southern kerb line for 46 metres (8, parallel parks).
Wilson Street	P180, 8.00am – 8.00pm, Monday – Friday, Except for Authorised Vehicles Only	North side commencing from grid coordinates x=1749089.638 m, y=5425000.424 m and extending in a westerly direction, following the northern kerb line for 6 metres (1, parallel parks).
Wilson Street	P180, 8.00am – 8.00pm, Monday – Friday, Except for Authorised Vehicles Only	North side commencing from grid coordinates x=1749101.446 m, y=5425002.895 m and extending in a westerly direction, following the northern kerb line for 8 metres (2, parallel parks).
Wilson Street	P180, 8.00am – 8.00pm, Monday – Friday, Except for Authorised Vehicles Only	North side commencing from grid coordinates x=1749068.882 m, y=5424996.144 m and extending in a westerly direction, following the northern kerb line for 6 metres (1, parallel parks).
Wilson Street	P180, 8.00am – 8.00pm, Monday – Friday, Except for Authorised Vehicles Only	North side commencing from grid coordinates x=1749027.253 m, y=5424987.300 m and extending in a westerly direction, following the northern kerb line for 11 metres (2, parallel parks).
Wilson Street	P180, 8.00am – 8.00pm, Monday – Friday, Except for Authorised Vehicles Only	South side commencing from grid coordinates x=1749207.271 m, y=5425004.424 m and extending in an easterly direction, following the southern kerb line for 10 metres (2, parallel parks).
Wilson Street	P180, 8.00am – 8.00pm, Monday – Friday, Except for Authorised Vehicles Only	South side commencing from grid coordinates x=1748999.543 m, y=5424974.764 m and extending in an easterly direction, following the southern kerb line for 20 metres (4, parallel parks).
Wilson Street	P180, 8.00am – 8.00pm, Monday – Friday, Except for Authorised Vehicles Only	North side commencing from grid coordinates x=1749461.131 m, y=5425066.468 m and extending in a westerly direction, following the northern kerb line for 46 metres (8, parallel parks).
Wilson Street	P180, 8.00am – 8.00pm, Monday – Friday, Except for	North side commencing from grid coordinates x=1749136.956 m, y=5425010.004 m and extending in a



# Newtown and Berhampore Parking Scheme – Traffic Resolution TR157-23

	Authorised Vehicles Only	westerly direction, following the northern kerb line for 5 metres (1, parallel parks).
Wilson Street	P180, 8.00am – 8.00pm, Monday – Friday, Except for Authorised Vehicles Only	South side commencing from grid coordinates x=1749405.380 m, y=5425045.787 m and extending in an easterly direction, following the southern kerb line for 92 metres (14, parallel parks).
Wilson Street	P180, 8.00am – 8.00pm, Monday – Friday, Except for Authorised Vehicles Only	South side commencing from grid coordinates x=1749362.317 m, y=5425036.679 m and extending in an easterly direction, following the southern kerb line for 18 metres (4, parallel parks).
Wilson Street	P180, 8.00am – 8.00pm, Monday – Friday, Except for Authorised Vehicles Only	North side commencing from grid coordinates x=1749310.804 m, y=5425035.227 m and extending in a westerly direction, following the northern kerb line for 61 metres (11, parallel parks).
Wilson Street	P180, 8.00am – 8.00pm, Monday – Friday, Except for Authorised Vehicles Only	North side commencing from grid coordinates x=1749050.623 m, y=5424992.166 m and extending in a westerly direction, following the northern kerb line for 10 metres (2, parallel parks).
Wilson Street	P180, 8.00am – 8.00pm, Monday – Friday, Except for Authorised Vehicles Only	North side commencing from grid coordinates x=1749116.373 m, y=5425005.896 m and extending in a westerly direction, following the northern kerb line for 8 metres (2, parallel parks).
Wilson Street	P180, 8.00am – 8.00pm, Monday – Friday, Except for Authorised Vehicles Only	North side commencing from grid coordinates x=1749163.057 m, y=5425015.458 m and extending in a westerly direction, following the northern kerb line for 18 metres (3, parallel parks).
Wilson Street	P180, 8.00am – 8.00pm, Monday – Friday, Except for Authorised Vehicles Only	South side commencing from grid coordinates x=1749234.412 m, y=5425010.240 m and extending in an easterly direction, following the southern kerb line for 107 metres (14, parallel parks).

## Schedules note:

The specified kerb distance for parking is not directly related to the number of parking spaces as there are vehicle crossings in between this specified kerb distance.

*Add to Schedule A (time-limited parking) of the Traffic Resolutions Schedule – Newtown West zone.*

Column One	Column two	Column three
------------	------------	--------------

# Newtown and Berhampore Parking Scheme – Traffic Resolution TR157-23

Adelaide Road	P180, 8.00am – 8.00pm, Monday – Friday, Except for Authorised Vehicles Only	West side commencing from grid coordinates x=1748640.821 m, y=5424867.128 m and extending in a southerly direction, following the western kerb line for 29 metres (4, parallel parks).
Adelaide Road	P180, 8.00am – 8.00pm, Monday – Friday, Except for Authorised Vehicles Only	West side commencing from grid coordinates x=1748626.288 m, y=5424810.317 m and extending in a southerly direction, following the western kerb line for 49 metres (6, parallel parks).
Adelaide Road	P180, 8.00am – 8.00pm, Monday – Friday, Except for Authorised Vehicles Only	West side commencing from grid coordinates x=1748609.76 m, y=5424744.268 m and extending in a southerly direction, following the western kerb line for 24 metres (4, parallel parks).
Adelaide Road	P180, 8.00am – 8.00pm, Monday – Friday, Except for Authorised Vehicles Only	West side commencing from grid coordinates x=1748784.73 m, y=5425445.568 m and extending in a southerly direction, following the western kerb line for 111 metres (19, parallel parks).
Adelaide Road	P180, 8.00am – 8.00pm, Monday – Friday, Except for Authorised Vehicles Only	West side commencing from grid coordinates x=1748714.688 m, y=5425166.476 m and extending in a southerly direction, following the western kerb line for 14 metres (3, parallel parks).
Adelaide Road	P180, 8.00am – 8.00pm, Monday – Friday, Except for Authorised Vehicles Only	East side commencing from grid coordinates x=1748666.667 m, y=5424933.947 m and extending in a northerly direction, following the eastern kerb line for 131 metres (19, parallel parks).
Adelaide Road	P180, 8.00am – 8.00pm, Monday – Friday, Except for Authorised Vehicles Only	East side commencing from grid coordinates x=1748652.915 m, y=5424880.011 m and extending in a northerly direction, following the eastern kerb line for 14 metres (3, parallel parks).
Adelaide Road	P180, 8.00am – 8.00pm, Monday – Friday, Except for Authorised Vehicles Only	West side commencing from grid coordinates x=1748722.217 m, y=5425194.596 m and extending in a southerly direction, following the western kerb line for 11 metres (2, parallel parks).
Adelaide Road	P180, 8.00am – 8.00pm, Monday – Friday, Except for Authorised Vehicles Only	West side commencing from grid coordinates x=1748718.543 m, y=5425180.124 m and extending in a southerly direction, following the western kerb line for 7 metres (2, parallel parks).
Adelaide Road	P180, 8.00am – 8.00pm, Monday – Friday, Except for	West side commencing from grid coordinates x=1748702.121 m, y=5425113.025 m and extending in a

# Newtown and Berhampore Parking Scheme – Traffic Resolution TR157-23

	Authorised Vehicles Only	southerly direction, following the western kerb line for 13 metres (3, parallel parks).
Adelaide Road	P180, 8.00am – 8.00pm, Monday – Friday, Except for Authorised Vehicles Only	West side commencing from grid coordinates x=1748697.828 m, y=5425096.364 m and extending in a southerly direction, following the western kerb line for 7 metres (1, parallel parks).
Adelaide Road	P180, 8.00am – 8.00pm, Monday – Friday, Except for Authorised Vehicles Only	East side commencing from grid coordinates x=1748727.171 m, y=5425175.735 m and extending in a northerly direction, following the eastern kerb line for 9 metres (2, parallel parks).
Adelaide Road	P180, 8.00am – 8.00pm, Monday – Friday, Except for Authorised Vehicles Only	West side commencing from grid coordinates x=1748728.318 m, y=5425218.92 m and extending in a southerly direction, following the western kerb line for 5 metres (1, parallel parks).
Adelaide Road	P180, 8.00am – 8.00pm, Monday – Friday, Except for Authorised Vehicles Only	West side commencing from grid coordinates x=1748725.976 m, y=5425209.845 m and extending in a southerly direction, following the western kerb line for 5 metres (1, parallel parks).
Adelaide Road	P180, 8.00am – 8.00pm, Monday – Friday, Except for Authorised Vehicles Only	West side commencing from grid coordinates x=1748688.852 m, y=5425059.243 m and extending in a southerly direction, following the western kerb line for 5 metres (1, parallel parks).
Adelaide Road	P180, 8.00am – 8.00pm, Monday – Friday, Except for Authorised Vehicles Only	West side commencing from grid coordinates x=1748681.146 m, y=5425029.154 m and extending in a southerly direction, following the western kerb line for 5 metres (1, parallel parks).
Adelaide Road	P180, 8.00am – 8.00pm, Monday – Friday, Except for Authorised Vehicles Only	West side commencing from grid coordinates x=1748686.315 m, y=5425050.057 m and extending in a southerly direction, following the western kerb line for 16 metres (3, parallel parks).
Adelaide Road	P180, 8.00am – 8.00pm, Monday – Friday, Except for Authorised Vehicles Only	West side commencing from grid coordinates x=1748695.191 m, y=5425085.452 m and extending in a southerly direction, following the western kerb line for 5 metres (1, parallel parks).
Adelaide Road	P180, 8.00am – 8.00pm, Monday – Friday, Except for Authorised Vehicles Only	West side commencing from grid coordinates x=1748692.906 m, y=5425076.426 m and extending in a southerly direction, following the western kerb line for 5 metres (1, parallel parks).

# Newtown and Berhampore Parking Scheme – Traffic Resolution TR157-23

Adelaide Road	P180, 8.00am – 8.00pm, Monday – Friday, Except for Authorised Vehicles Only	West side commencing from grid coordinates x=1748691.066 m, y=5425068.273 m and extending in a southerly direction, following the western kerb line for 5 metres (1, parallel parks).
Adelaide Road	P180, 8.00am – 8.00pm, Monday – Friday, Except for Authorised Vehicles Only	East side commencing from grid coordinates x=1748663.81 m, y=5424923.637 m and extending in a northerly direction, following the eastern kerb line for 5 metres (1, parallel parks).
Adelaide Road	P180, 8.00am – 8.00pm, Monday – Friday, Except for Authorised Vehicles Only	West side commencing from grid coordinates x=1748756.215 m, y=5425331.523 m and extending in a southerly direction, following the western kerb line for 6 metres (1, parallel parks).
Adelaide Road	P180, 8.00am – 8.00pm, Monday – Friday, Except for Authorised Vehicles Only	West side commencing from grid coordinates x=1748790.858 m, y=5425468.032 m and extending in a southerly direction, following the western kerb line for 17 metres (3, parallel parks).
Adelaide Road	P180, 8.00am – 8.00pm, Monday – Friday, Except for Authorised Vehicles Only	East side commencing from grid coordinates x=1748815.116 m, y=5425527.203 m and extending in a northerly direction, following the eastern kerb line for 24 metres (4, parallel parks).
Adelaide Road	P180, 8.00am – 8.00pm, Monday – Friday, Except for Authorised Vehicles Only	West side commencing from grid coordinates x=1748800.903 m, y=5425509.656 m and extending in a southerly direction, following the western kerb line for 25 metres (3, parallel parks).
Adelaide Road	P180, 8.00am – 8.00pm, Monday – Friday, Except for Authorised Vehicles Only	East side commencing from grid coordinates x=1748759.279 m, y=5425305.134 m and extending in a northerly direction, following the eastern kerb line for 16 metres (3, parallel parks).
Adelaide Road	P180, 8.00am – 8.00pm, Monday – Friday, Except for Authorised Vehicles Only	East side commencing from grid coordinates x=1748782.354 m, y=5425397.008 m and extending in a northerly direction, following the eastern kerb line for 22 metres (4, parallel parks).
Adelaide Road	P180, 8.00am – 8.00pm, Monday – Friday, Except for Authorised Vehicles Only	East side commencing from grid coordinates x=1748790.984 m, y=5425431.283 m and extending in a northerly direction, following the eastern kerb line for 29 metres (6, parallel parks).
Adelaide Road	P180, 8.00am – 8.00pm, Monday – Friday, Except for	West side commencing from grid coordinates x=1748752.006 m, y=5425313.589 m and extending in a

# Newtown and Berhampore Parking Scheme – Traffic Resolution TR157-23

	Authorised Vehicles Only	southerly direction, following the western kerb line for 10 metres (2, parallel parks).
Adelaide Road	P180, 8.00am – 8.00pm, Monday – Friday, Except for Authorised Vehicles Only	East side commencing from grid coordinates x=1748770.306 m, y=5425347.135 m and extending in a northerly direction, following the eastern kerb line for 10 metres (2, parallel parks).
Adelaide Road	P180, 8.00am – 8.00pm, Monday – Friday, Except for Authorised Vehicles Only	East side commencing from grid coordinates x=1748751.651 m, y=5425273.818 m and extending in a northerly direction, following the eastern kerb line for 9 metres (2, parallel parks).
Adelaide Road	P180, 8.00am – 8.00pm, Monday – Friday, Except for Authorised Vehicles Only	East side commencing from grid coordinates x=1748801.377 m, y=5425472.835 m and extending in a northerly direction, following the eastern kerb line for 5 metres (1, parallel parks).
Adelaide Road	P180, 8.00am – 8.00pm, Monday – Friday, Except for Authorised Vehicles Only	East side commencing from grid coordinates x=1748788.412 m, y=5425420.738 m and extending in a northerly direction, following the eastern kerb line for 4 metres (1, parallel parks).
Adelaide Road	P180, 8.00am – 8.00pm, Monday – Friday, Except for Authorised Vehicles Only	East side commencing from grid coordinates x=1748636.072 m, y=5424812.028 m and extending in a northerly direction, following the eastern kerb line for 26 metres (5, parallel parks).
Adelaide Road	P180, 8.00am – 8.00pm, Monday – Friday, Except for Authorised Vehicles Only	East side commencing from grid coordinates x=1748773.823 m, y=5425363 m and extending in a northerly direction, following the eastern kerb line for 17 metres (3, parallel parks).
Adelaide Road	P180, 8.00am – 8.00pm, Monday – Friday, Except for Authorised Vehicles Only	East side commencing from grid coordinates x=1748708.654 m, y=5425102.465 m and extending in a northerly direction, following the eastern kerb line for 66 metres (13, parallel parks).
Colombo Street	P180, 8.00am – 8.00pm, Monday – Friday, Except for Authorised Vehicles Only	South side commencing from grid coordinates x=1748806.239 m, y=5425048.308 m and extending in an easterly direction, following the southern kerb line for 17 metres (7, perpendicular parks).
Colombo Street	P180, 8.00am – 8.00pm, Monday – Friday, Except for Authorised Vehicles Only	South side commencing from grid coordinates x=1748772.817 m, y=5425047.289 m and extending in an easterly direction, following the southern kerb line for 24 metres (7, perpendicular parks).

# Newtown and Berhampore Parking Scheme – Traffic Resolution TR157-23

Colombo Street	P180, 8.00am – 8.00pm, Monday – Friday, Except for Authorised Vehicles Only	North side commencing from grid coordinates x=1748745.474 m, y=5425068.006 m and extending in a westerly direction, following the northern kerb line for 33 metres (6, parallel parks).
Colombo Street	P180, 8.00am – 8.00pm, Monday – Friday, Except for Authorised Vehicles Only	South side commencing from grid coordinates x=1748710.828 m, y=5425063.78 m and extending in a easterly direction, following the southern kerb line for 42 metres (15, angled parks).
Colombo Street	P180, 8.00am – 8.00pm, Monday – Friday, Except for Authorised Vehicles Only	North side commencing from grid coordinates x=1748824.713 m, y=5425057.53 m and extending in a westerly direction, following the northern kerb line for 17 metres (3, perpendicular parks).
Colombo Street	P180, 8.00am – 8.00pm, Monday – Friday, Except for Authorised Vehicles Only	North side commencing from grid coordinates x=1748807.536 m, y=5425062.16 m and extending in a westerly direction, following the northern kerb line for 17 metres (3, perpendicular parks).
Colombo Street	P180, 8.00am – 8.00pm, Monday – Friday, Except for Authorised Vehicles Only	North side commencing from grid coordinates x=1748768.12 m, y=5425062.318 m and extending in a westerly direction, following the northern kerb line for 5 metres (1, parallel parks).
Florence Street	P180, 8.00am – 8.00pm, Monday – Friday, Except for Authorised Vehicles Only	West side commencing from grid coordinates x=1748924.075 m, y=5424643.825 m and extending in a southerly direction, following the western kerb line for 11 metres (2, parallel parks).
Florence Street	P180, 8.00am – 8.00pm, Monday – Friday, Except for Authorised Vehicles Only	West side commencing from grid coordinates x=1748921.076 m, y=5424607.91 m and extending in a southerly direction, following the western kerb line for 11 metres (2, parallel parks).
Florence Street	P180, 8.00am – 8.00pm, Monday – Friday, Except for Authorised Vehicles Only	West side commencing from grid coordinates x=1748927.772 m, y=5424609.132 m and extending in a southerly direction, following the western kerb line for 23 metres (4, parallel parks).
Gordon Street	P180, 8.00am – 8.00pm, Monday – Friday, Except for Authorised Vehicles Only	North side commencing from grid coordinates x=1748974.34 m, y=5424653.302 m and extending in a westerly direction, following the northern kerb line for 20 metres (4, parallel parks).
Hall Street	P180, 8.00am – 8.00pm, Monday – Friday, Except for	South side commencing from grid coordinates x=1748752.799 m, y=5425237.748 m and extending in a

# Newtown and Berhampore Parking Scheme – Traffic Resolution TR157-23

	Authorised Vehicles Only	easterly direction, following the southern kerb line for 82 metres (8, parallel parks).
Hall Street	P180, 8.00am – 8.00pm, Monday – Friday, Except for Authorised Vehicles Only	North side commencing from grid coordinates x=1748785.861 m, y=5425238.647 m and extending in a westerly direction, following the northern kerb line for 32 metres (6, parallel parks).
Hall Street	P180, 8.00am – 8.00pm, Monday – Friday, Except for Authorised Vehicles Only	North side commencing from grid coordinates x=1748638.09 m, y=5425275.336 m and extending in a westerly direction, following the northern kerb line for 73 metres (11, parallel parks).
Hall Street	P180, 8.00am – 8.00pm, Monday – Friday, Except for Authorised Vehicles Only	North side commencing from grid coordinates x=1748877.203 m, y=5425215.89 m and extending in a westerly direction, following the northern kerb line for 44 metres (7, parallel parks).
Hall Street	P180, 8.00am – 8.00pm, Monday – Friday, Except for Authorised Vehicles Only	South side commencing from grid coordinates x=1748664.272 m, y=5425259.705 m and extending in a easterly direction, following the southern kerb line for 63 metres (9, parallel parks).
Hall Street	P180, 8.00am – 8.00pm, Monday – Friday, Except for Authorised Vehicles Only	North side commencing from grid coordinates x=1748727.19 m, y=5425253.236 m and extending in a westerly direction, following the northern kerb line for 69 metres (10, parallel parks).
Hall Street	P180, 8.00am – 8.00pm, Monday – Friday, Except for Authorised Vehicles Only	South side commencing from grid coordinates x=1748565.219 m, y=5425284.672 m and extending in a easterly direction, following the southern kerb line for 73 metres (9, parallel parks).
Hall Street	P180, 8.00am – 8.00pm, Monday – Friday, Except for Authorised Vehicles Only	North side commencing from grid coordinates x=1748823.988 m, y=5425229.005 m and extending in a westerly direction, following the northern kerb line for 4 metres (1, parallel parks).
Hall Street	P180, 8.00am – 8.00pm, Monday – Friday, Except for Authorised Vehicles Only	North side commencing from grid coordinates x=1748815.419 m, y=5425231.056 m and extending in a westerly direction, following the northern kerb line for 8 metres (2, parallel parks).
Hanson Street	P180, 8.00am – 8.00pm, Monday – Friday, Except for Authorised Vehicles Only	East side commencing from grid coordinates x=1748588.362 m, y=5425013.299 m and extending in a northerly direction, following the eastern kerb line for 251 metres (44, parallel parks).

# Newtown and Berhampore Parking Scheme – Traffic Resolution TR157-23

Hanson Street	P180, 8.00am – 8.00pm, Monday – Friday, Except for Authorised Vehicles Only	West side commencing from grid coordinates x=1748641.243 m, y=5425260.453 m and extending in a southerly direction, following the western kerb line for 249 metres (34, parallel parks).
Hanson Street	P180, 8.00am – 8.00pm, Monday – Friday, Except for Authorised Vehicles Only	East side commencing from grid coordinates x=1748565.528 m, y=5424921.903 m and extending in a northerly direction, following the eastern kerb line for 27 metres (6, parallel parks).
Hanson Street	P180, 8.00am – 8.00pm, Monday – Friday, Except for Authorised Vehicles Only	East side commencing from grid coordinates x=1748574.805 m, y=5424983.953 m and extending in a northerly direction, following the eastern kerb line for 16 metres (4, parallel parks).
Hanson Street	P180, 8.00am – 8.00pm, Monday – Friday, Except for Authorised Vehicles Only	East side commencing from grid coordinates x=1748654.335 m, y=5425278.066 m and extending in a northerly direction, following the eastern kerb line for 11 metres (2, parallel parks).
Hanson Street	P180, 8.00am – 8.00pm, Monday – Friday, Except for Authorised Vehicles Only	East side commencing from grid coordinates x=1748582.238 m, y=5424989.205 m and extending in a northerly direction, following the eastern kerb line for 7 metres (2, parallel parks).
Hanson Street	P180, 8.00am – 8.00pm, Monday – Friday, Except for Authorised Vehicles Only	East side commencing from grid coordinates x=1748577.879 m, y=5424972.093 m and extending in a northerly direction, following the eastern kerb line for 12 metres (3, parallel parks).
Hanson Street	P180, 8.00am – 8.00pm, Monday – Friday, Except for Authorised Vehicles Only	East side commencing from grid coordinates x=1748573.236 m, y=5424953.292 m and extending in a northerly direction, following the eastern kerb line for 9 metres (2, parallel parks).
Hanson Street	P180, 8.00am – 8.00pm, Monday – Friday, Except for Authorised Vehicles Only	West side commencing from grid coordinates x=1748677.669 m, y=5425409.364 m and extending in a southerly direction, following the western kerb line for 32 metres (6, parallel parks).
Hanson Street	P180, 8.00am – 8.00pm, Monday – Friday, Except for Authorised Vehicles Only	West side commencing from grid coordinates x=1748697.465 m, y=5425487.93 m and extending in a southerly direction, following the western kerb line for 32 metres (6, parallel parks).
Hanson Street	P180, 8.00am – 8.00pm, Monday – Friday, Except for	West side commencing from grid coordinates x=1748649.787 m, y=5425298.368 m and extending in a



# Newtown and Berhampore Parking Scheme – Traffic Resolution TR157-23

	Authorised Vehicles Only	southerly direction, following the western kerb line for 19 metres (4, parallel parks).
Hanson Street	P180, 8.00am – 8.00pm, Monday – Friday, Except for Authorised Vehicles Only	West side commencing from grid coordinates x=1748657.412 m, y=5425329.047 m and extending in a southerly direction, following the western kerb line for 28 metres (6, parallel parks).
Hanson Street	P180, 8.00am – 8.00pm, Monday – Friday, Except for Authorised Vehicles Only	West side commencing from grid coordinates x=1748663.813 m, y=5425353.43 m and extending in a southerly direction, following the western kerb line for 16 metres (3, parallel parks).
Hanson Street	P180, 8.00am – 8.00pm, Monday – Friday, Except for Authorised Vehicles Only	East side commencing from grid coordinates x=1748585.039 m, y=5425000.191 m and extending in a northerly direction, following the eastern kerb line for 7 metres (2, parallel parks).
Hanson Street	P180, 8.00am – 8.00pm, Monday – Friday, Except for Authorised Vehicles Only	East side commencing from grid coordinates x=1748663.726 m, y=5425315.356 m and extending in a northerly direction, following the eastern kerb line for 11 metres (2, parallel parks).
Hanson Street	P180, 8.00am – 8.00pm, Monday – Friday, Except for Authorised Vehicles Only	East side commencing from grid coordinates x=1748668.894 m, y=5425335.371 m and extending in a northerly direction, following the eastern kerb line for 11 metres (2, parallel parks).
Hanson Street	P180, 8.00am – 8.00pm, Monday – Friday, Except for Authorised Vehicles Only	East side commencing from grid coordinates x=1748693.631 m, y=5425434.449 m and extending in a northerly direction, following the eastern kerb line for 24 metres (5, parallel parks).
Hanson Street	P180, 8.00am – 8.00pm, Monday – Friday, Except for Authorised Vehicles Only	East side commencing from grid coordinates x=1748700.54 m, y=5425462.661 m and extending in a northerly direction, following the eastern kerb line for 5 metres (1, parallel parks).
Hanson Street	P180, 8.00am – 8.00pm, Monday – Friday, Except for Authorised Vehicles Only	East side commencing from grid coordinates x=1748703.144 m, y=5425472.385 m and extending in a northerly direction, following the eastern kerb line for 5 metres (1, parallel parks).
Hanson Street	P180, 8.00am – 8.00pm, Monday – Friday, Except for Authorised Vehicles Only	East side commencing from grid coordinates x=1748678.362 m, y=5425373.776 m and extending in a northerly direction, following the eastern kerb line for 5 metres (1, parallel parks).

# Newtown and Berhampore Parking Scheme – Traffic Resolution TR157-23

Hanson Street	P180, 8.00am – 8.00pm, Monday – Friday, Except for Authorised Vehicles Only	East side commencing from grid coordinates x=1748681.905 m, y=5425389.101 m and extending in a northerly direction, following the eastern kerb line for 18 metres (4, parallel parks).
Hanson Street	P180, 8.00am – 8.00pm, Monday – Friday, Except for Authorised Vehicles Only	East side commencing from grid coordinates x=1748687.644 m, y=5425411.054 m and extending in a northerly direction, following the eastern kerb line for 8 metres (2, parallel parks).
Hanson Street	P180, 8.00am – 8.00pm, Monday – Friday, Except for Authorised Vehicles Only	East side commencing from grid coordinates x=1748658.513 m, y=5425294.522 m and extending in a northerly direction, following the eastern kerb line for 16 metres (3, parallel parks).
Hanson Street	P180, 8.00am – 8.00pm, Monday – Friday, Except for Authorised Vehicles Only	East side commencing from grid coordinates x=1748674.209 m, y=5425357.223 m and extending in a northerly direction, following the eastern kerb line for 12 metres (2, parallel parks).
Kenwyn Terrace	P180, 8.00am – 8.00pm, Monday – Friday, Except for Authorised Vehicles Only	West side commencing from grid coordinates x=1748828.351 m, y=5424996.372 m and extending in a southerly direction, following the western kerb line for 74 metres (12, parallel parks).
Kenwyn Terrace	P180, 8.00am – 8.00pm, Monday – Friday, Except for Authorised Vehicles Only	West side commencing from grid coordinates x=1748817.466 m, y=5424988.05 m and extending in a southerly direction, following the western kerb line for 148 metres (23, parallel parks).
Kenwyn Terrace	P180, 8.00am – 8.00pm, Monday – Friday, Except for Authorised Vehicles Only	West side commencing from grid coordinates x=1748807.696 m, y=5424918.448 m and extending in a southerly direction, following the western kerb line for 79 metres (14, parallel parks).
Manley Terrace	P180, 8.00am – 8.00pm, Monday – Friday, Except for Authorised Vehicles Only	East side commencing from grid coordinates x=1748749.378 m, y=5424970.289 m and extending in a northerly direction, following the eastern kerb line for 52 metres (6, parallel parks).
Manley Terrace	P180, 8.00am – 8.00pm, Monday – Friday, Except for Authorised Vehicles Only	West side commencing from grid coordinates x=1748754.942 m, y=5425046.48 m and extending in a southerly direction, following the western kerb line for 12 metres (5, perpendicular parks).
Manley Terrace	P180, 8.00am – 8.00pm, Monday – Friday, Except for	West side commencing from grid coordinates x=1748750.167 m, y=5425027.954 m and extending in a

# Newtown and Berhampore Parking Scheme – Traffic Resolution TR157-23

	Authorised Vehicles Only	southerly direction, following the western kerb line for 19 metres (8, perpendicular parks).
Manley Terrace	P180, 8.00am – 8.00pm, Monday – Friday, Except for Authorised Vehicles Only	West side commencing from grid coordinates x=1748744.298 m, y=5425004.561 m and extending in a southerly direction, following the western kerb line for 12 metres (5, perpendicular parks).
Manley Terrace	P180, 8.00am – 8.00pm, Monday – Friday, Except for Authorised Vehicles Only	West side commencing from grid coordinates x=1748740.277 m, y=5424988.371 m and extending in a southerly direction, following the western kerb line for 12 metres (5, perpendicular parks).
Millward Street	P180, 8.00am – 8.00pm, Monday – Friday, Except for Authorised Vehicles Only	West side commencing from grid coordinates x=1748897.501 m, y=5424811.991 m and extending in a southerly direction, following the western kerb line for 12 metres (2, parallel parks).
Millward Street	P180, 8.00am – 8.00pm, Monday – Friday, Except for Authorised Vehicles Only	West side commencing from grid coordinates x=1748892.865 m, y=5424793.509 m and extending in a southerly direction, following the western kerb line for 5 metres (1, parallel parks).
Millward Street	P180, 8.00am – 8.00pm, Monday – Friday, Except for Authorised Vehicles Only	South side commencing from grid coordinates x=1748894.039 m, y=5424855.223 m and extending in a easterly direction, following the southern kerb line for 10 metres (2, parallel parks).
Millward Street	P180, 8.00am – 8.00pm, Monday – Friday, Except for Authorised Vehicles Only	East side commencing from grid coordinates x=1748908.858 m, y=5424823.455 m and extending in a northerly direction, following the eastern kerb line for 13 metres (3, parallel parks).
Millward Street	P180, 8.00am – 8.00pm, Monday – Friday, Except for Authorised Vehicles Only	East side commencing from grid coordinates x=1748898.899 m, y=5424783.945 m and extending in a northerly direction, following the eastern kerb line for 32 metres (7, parallel parks).
Millward Street	P180, 8.00am – 8.00pm, Monday – Friday, Except for Authorised Vehicles Only	West side commencing from grid coordinates x=1748906.32 m, y=5424848.561 m and extending in a southerly direction, following the western kerb line for 22 metres (5, parallel parks).
Millward Street	P180, 8.00am – 8.00pm, Monday – Friday, Except for Authorised Vehicles Only	South side commencing from grid coordinates x=1748873.97 m, y=5424860.466 m and extending in a easterly direction, following the southern kerb line for 16 metres (4, parallel parks).

# Newtown and Berhampore Parking Scheme – Traffic Resolution TR157-23

Millward Street	P180, 8.00am – 8.00pm, Monday – Friday, Except for Authorised Vehicles Only	East side commencing from grid coordinates x=1748916.665 m, y=5424854.693 m and extending in a north-westerly direction, following the eastern kerb line for 4 metres (1, parallel parks).
Millward Street	P180, 8.00am – 8.00pm, Monday – Friday, Except for Authorised Vehicles Only	North side commencing from grid coordinates x=1748912.646 m, y=5424858.769 m and extending in a westerly direction, following the northern kerb line for 16 metres (3, parallel parks).
Millward Street	P180, 8.00am – 8.00pm, Monday – Friday, Except for Authorised Vehicles Only	East side commencing from grid coordinates x=1748913.697 m, y=5424842.944 m and extending in a northerly direction, following the eastern kerb line for 10 metres (2, parallel parks).
Nikau Street	P180, 8.00am – 8.00pm, Monday – Friday, Except for Authorised Vehicles Only	South side commencing from grid coordinates x=1748792.482 m, y=5425380.951 m and extending in a easterly direction, following the southern kerb line for 25 metres (5, parallel parks).
Nikau Street	P180, 8.00am – 8.00pm, Monday – Friday, Except for Authorised Vehicles Only	North side commencing from grid coordinates x=1748818.526 m, y=5425382.321 m and extending in a westerly direction, following the northern kerb line for 15 metres (3, parallel parks).
Rintoul Street	P180, 8.00am – 8.00pm, Monday – Friday, Except for Authorised Vehicles Only	West side commencing from grid coordinates x=1748888.253 m, y=5424976.554 m and extending in a southerly direction, following the western kerb line for 9 metres (2, parallel parks).
Rintoul Street	P180, 8.00am – 8.00pm, Monday – Friday, Except for Authorised Vehicles Only	West side commencing from grid coordinates x=1748858.827 m, y=5424859.901 m and extending in a southerly direction, following the western kerb line for 35 metres (7, parallel parks).
Rintoul Street	P180, 8.00am – 8.00pm, Monday – Friday, Except for Authorised Vehicles Only	West side commencing from grid coordinates x=1748834.39 m, y=5424761.073 m and extending in a southerly direction, following the western kerb line for 40 metres (7, parallel parks).
Rintoul Street	P180, 8.00am – 8.00pm, Monday – Friday, Except for Authorised Vehicles Only	West side commencing from grid coordinates x=1748861.572 m, y=5424870.761 m and extending in a southerly direction, following the western kerb line for 5 metres (1, parallel parks).
Rintoul Street	P180, 8.00am – 8.00pm, Monday – Friday, Except for	West side commencing from grid coordinates x=1748898.909 m, y=5425018.893 m and extending in a

# Newtown and Berhampore Parking Scheme – Traffic Resolution TR157-23

	Authorised Vehicles Only	southerly direction, following the western kerb line for 18 metres (3, parallel parks).
Rintoul Street	P180, 8.00am – 8.00pm, Monday – Friday, Except for Authorised Vehicles Only	West side commencing from Grid Coordinates X=1748881.684 m, Y=5424951.102 m and extending in a Southerly direction, following the Western kerb line for 13 metres (2, Parallel parks).
Rintoul Street	P180, 8.00am – 8.00pm, Monday – Friday, Except for Authorised Vehicles Only	West side commencing from Grid Coordinates X=1748871.644 m, Y=5424910.972 m and extending in a Southerly direction, following the Western kerb line for 35 metres (5, Parallel parks).
Rintoul Street	P180, 8.00am – 8.00pm, Monday – Friday, Except for Authorised Vehicles Only	West side commencing from grid coordinates x=1748824.481 m, y=5424689.178 m and extending in a southerly direction, following the western kerb line for 44 metres (7, parallel parks).
Rintoul Street	P180, 8.00am – 8.00pm, Monday – Friday, Except for Authorised Vehicles Only	West side commencing from grid coordinates x=1748819.427 m, y=5424603.79 m and extending in a southerly direction, following the western kerb line for 39 metres (7, parallel parks).
Rintoul Street	P180, 8.00am – 8.00pm, Monday – Friday, Except for Authorised Vehicles Only	West side commencing from grid coordinates x=1748893.472 m, y=5424996.884 m and extending in a southerly direction, following the western kerb line for 9 metres (2, parallel parks).
Rintoul Street	P180, 8.00am – 8.00pm, Monday – Friday, Except for Authorised Vehicles Only	West side commencing from grid coordinates x=1748884.999 m, y=5424963.498 m and extending in a southerly direction, following the western kerb line for 9 metres (2, parallel parks).
Russell Terrace	P180, 8.00am – 8.00pm, Monday – Friday, Except for Authorised Vehicles Only	West side commencing from grid coordinates x=1749028.045 m, y=5424478.551 m and extending in a southerly direction, following the western kerb line for 16 metres (3, parallel parks).
Russell Terrace	P180, 8.00am – 8.00pm, Monday – Friday, Except for Authorised Vehicles Only	West side commencing from grid coordinates x=1749029.574 m, y=5424504.454 m and extending in a southerly direction, following the western kerb line for 14 metres (2, parallel parks).
Russell Terrace	P180, 8.00am – 8.00pm, Monday – Friday, Except for Authorised Vehicles Only	East side commencing from grid coordinates x=1749034.473 m, y=5424434.307 m and extending in a northerly direction, following the eastern kerb line for 77 metres (15, parallel parks).

# Newtown and Berhampore Parking Scheme – Traffic Resolution TR157-23

Stoke Street	P180, 8.00am – 8.00pm, Monday – Friday, Except for Authorised Vehicles Only	South side commencing from grid coordinates x=1748724.2 m, y=5424843.667 m and extending in an easterly direction, following the southern kerb line for 52 metres (8, parallel parks).
Stoke Street	P180, 8.00am – 8.00pm, Monday – Friday, Except for Authorised Vehicles Only	North side commencing from grid coordinates x=1748774.017 m, y=5424839.662 m and extending in a westerly direction, following the northern kerb line for 15 metres (3, parallel parks).
Stoke Street	P180, 8.00am – 8.00pm, Monday – Friday, Except for Authorised Vehicles Only	North side commencing from grid coordinates x=1748841.931 m, y=5424822.103 m and extending in a westerly direction, following the northern kerb line for 49 metres (8, parallel parks).
Stoke Street	P180, 8.00am – 8.00pm, Monday – Friday, Except for Authorised Vehicles Only	North side commencing from grid coordinates x=1748638.824 m, y=5424888.974 m and extending in a westerly direction, following the northern kerb line for 71 metres (10, parallel parks).
Stoke Street	P180, 8.00am – 8.00pm, Monday – Friday, Except for Authorised Vehicles Only	South side commencing from grid coordinates x=1748657.263 m, y=5424860.66 m and extending in an easterly direction, following the southern kerb line for 42 metres (7, parallel parks).
Stoke Street	P180, 8.00am – 8.00pm, Monday – Friday, Except for Authorised Vehicles Only	North side commencing from grid coordinates x=1748720.658 m, y=5424853.591 m and extending in a westerly direction, following the northern kerb line for 61 metres (6, parallel parks).
Stoke Street	P180, 8.00am – 8.00pm, Monday – Friday, Except for Authorised Vehicles Only	South side commencing from grid coordinates x=1748791.029 m, y=5424826.184 m and extending in an easterly direction, following the southern kerb line for 51 metres (6, parallel parks).
Stoke Street	P180, 8.00am – 8.00pm, Monday – Friday, Except for Authorised Vehicles Only	North side commencing from grid coordinates x=1748627.152 m, y=5424884.828 m and extending in a westerly direction, following the northern kerb line for 10 metres (2, parallel parks).
Stoke Street	P180, 8.00am – 8.00pm, Monday – Friday, Except for Authorised Vehicles Only	North side commencing from grid coordinates x=1748594.797 m, y=5424893.326 m and extending in a westerly direction, following the northern kerb line for 10 metres (2, parallel parks).
Torquay Terrace	P180, 8.00am – 8.00pm, Monday – Friday, Except for	North side commencing from grid coordinates x=1748600.076 m, y=5424717.907 m and extending in a

# Newtown and Berhampore Parking Scheme – Traffic Resolution TR157-23

	Authorised Vehicles Only	westerly direction, following the northern kerb line for 39 metres (6, parallel parks).
Torquay Terrace	P180, 8.00am – 8.00pm, Monday – Friday, Except for Authorised Vehicles Only	South side commencing from grid coordinates x=1748556.267 m, y=5424716.431 m and extending in a easterly direction, following the southern kerb line for 30 metres (4, parallel parks).
Torquay Terrace	P180, 8.00am – 8.00pm, Monday – Friday, Except for Authorised Vehicles Only	South side commencing from grid coordinates x=1748590.768 m, y=5424710.859 m and extending in a easterly direction, following the southern kerb line for 5 metres (1, parallel parks).
Trevor Terrace	P180, 8.00am – 8.00pm, Monday – Friday, Except for Authorised Vehicles Only	West side commencing from grid coordinates x=1748700.018 m, y=5424822.324 m and extending in a southerly direction, following the western kerb line for 50 metres (7, parallel parks).

*Appendix 2.*

# Newtown and Berhampore Parking Scheme – Traffic Resolution TR157-23

Absolutely Positively  
**Wellington City Council**  
Me Heke Ki Pōneke



---

## WELLINGTON CITY COUNCIL NEWTOWN PARKING PROPOSED TRAFFIC RESOLUTIONS

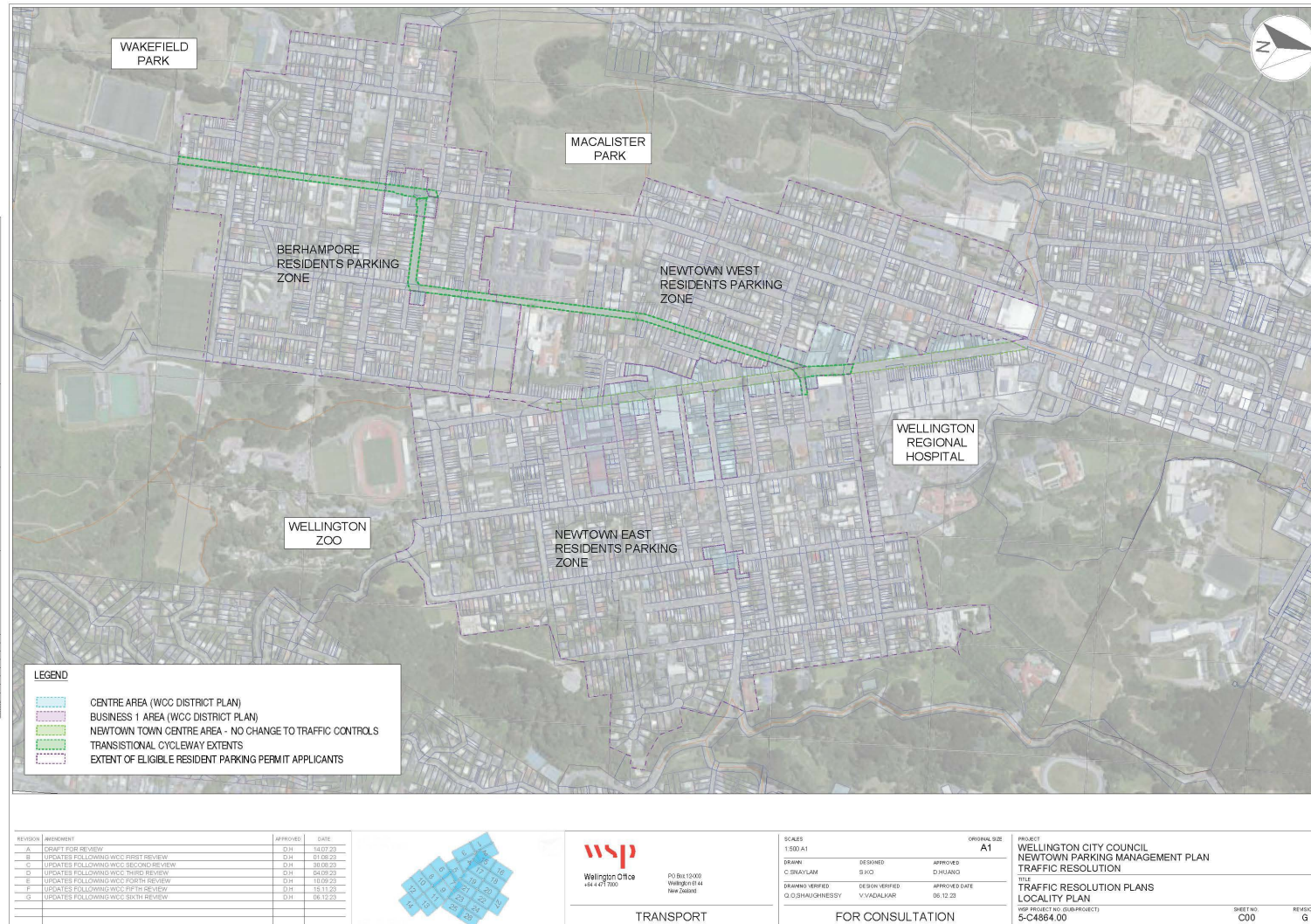
---

### TRANSPORT ISSUED FOR CONSULTATION

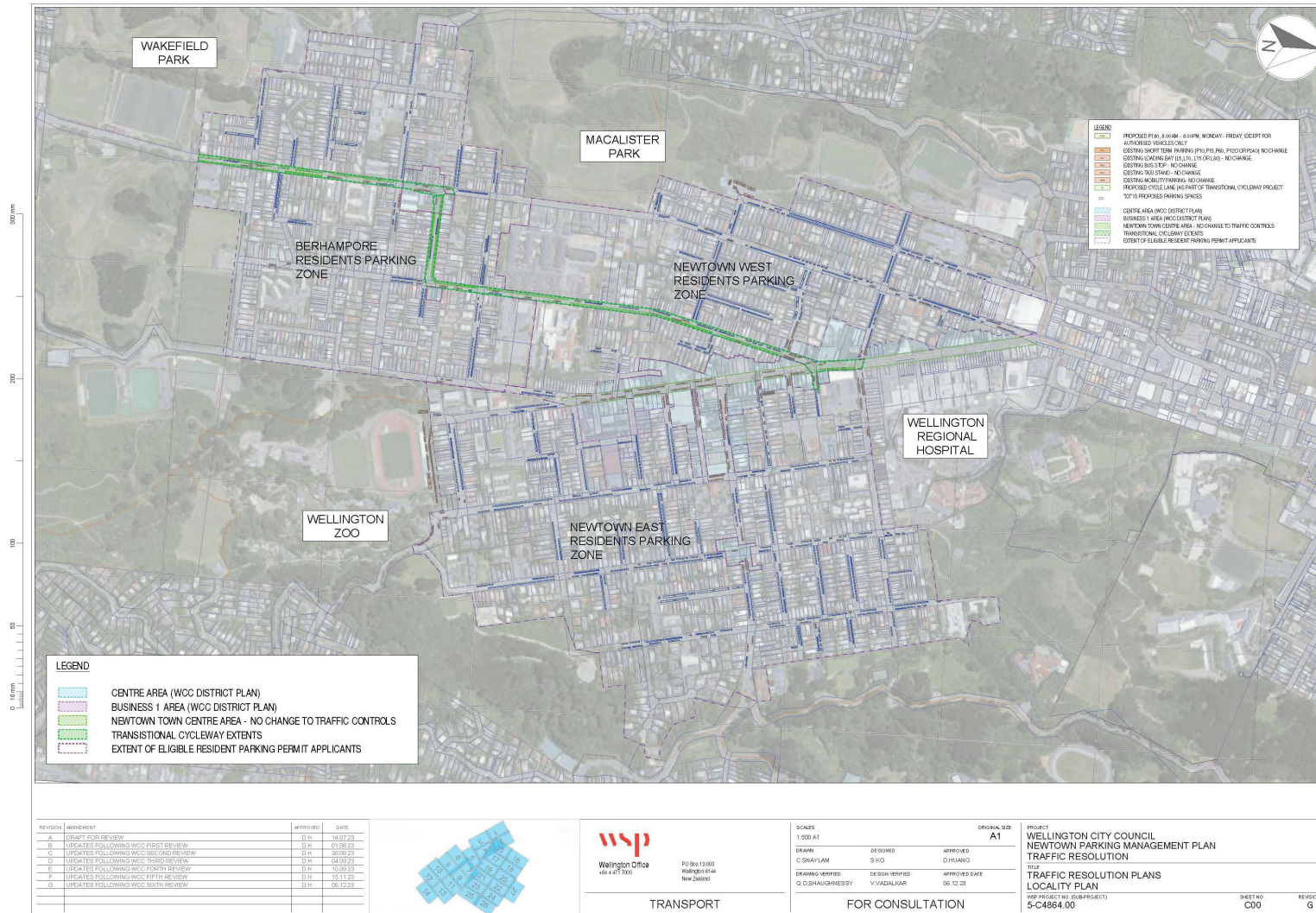
Project No: 5-C4864.00  
Date: 06-12-2023



# Newtown and Berhampore Parking Scheme – Traffic Resolution TR157-23



# Newtown and Berhampore Parking Scheme – Traffic Resolution TR157-23



REVISION	APPROVEMENT	APPROVED	DATE
A	DRAFT FOR REVIEW	D.H.	14.07.23
B	UPDATES FOLLOWING WCC FIRST REVIEW	D.H.	01.08.23
C	UPDATES FOLLOWING WCC SECOND REVIEW	D.H.	20.09.23
D	UPDATES FOLLOWING WCC THIRD REVIEW	D.H.	04.10.23
E	UPDATES FOLLOWING WCC FOURTH REVIEW	D.H.	10.10.23
F	UPDATES FOLLOWING WCC FIFTH REVIEW	D.H.	15.11.23
G	UPDATES FOLLOWING WCC SIXTH REVIEW	D.H.	06.12.23



**WSP**  
Wellington Office  
+64 4 477 2000

PO BOX 13003  
Wellington 6144  
New Zealand

TRANSPORT

SCALE	DESIGNED	APPROVED
1:500 A1	S.H.O.	D.HIANG
DRAWN:	C.SNAYLAM	
DRAWING VERIFIED:	G.D.SHAUGHNESSY	
DESIGN VERIFIED:	V.VADALKAR	
APPROVED DATE:	06.12.23	

FOR CONSULTATION

PROJECT: WELLINGTON CITY COUNCIL  
NEWTOWN PARKING MANAGEMENT PLAN  
TRAFFIC RESOLUTION

TITLE: TRAFFIC RESOLUTION PLANS  
LOCALITY PLAN

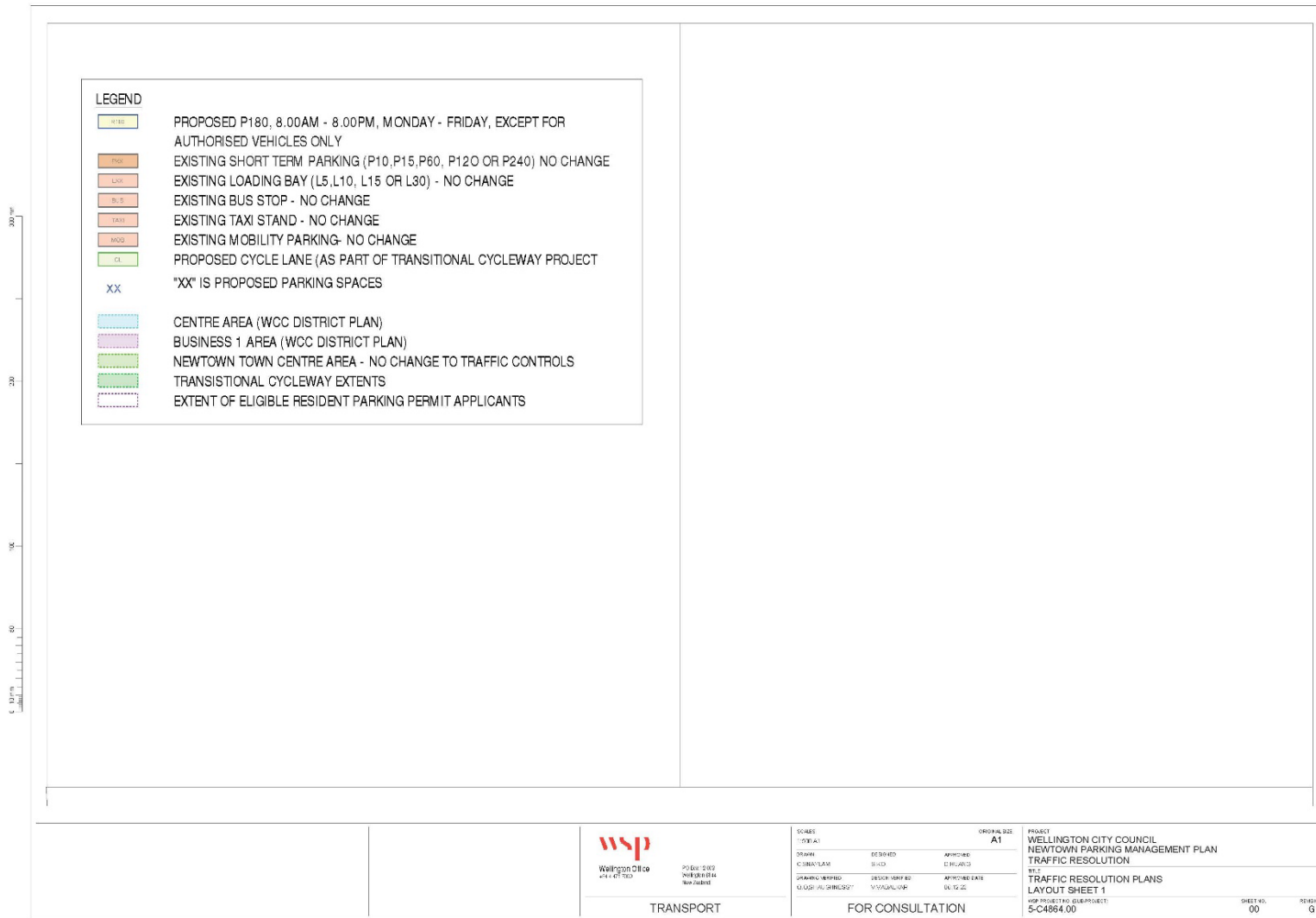
WCC PROJECT NO. (SUB-PROJECT):  
S-C4864.00

SHEET NO. C00

REVISION G

Original sheet size A1 (841x594) | Plot Date: 2023-12-15 at 5:51:00 PM | U:\Projects\H26\05-C4864\00\_WCC Newtown Parking Management Plan\TraffHome\93\_Tech\_Docs\02\_Tech\_Update\01\_WPCAD\INT\_TR\_AERINT TR PLAN\_Updates\_01\_12V2.dwg LP (ALL)

# Newtown and Berhampore Parking Scheme – Traffic Resolution TR157-23



Original sheet size A1 (841x597) Plot Date: 2023-12-15 at 5:51:54 PM U:\Projects\2565\0488140 WCC Newtown Parking Management Plan Traffic\0488140\_Tech\_Docs\2\_Tech\_Out\01\_WAYC\DIST\_TRA\_AERDIT TR PLAN\_Updates\_01\_12\23.dwg NOTES AND LEGEND



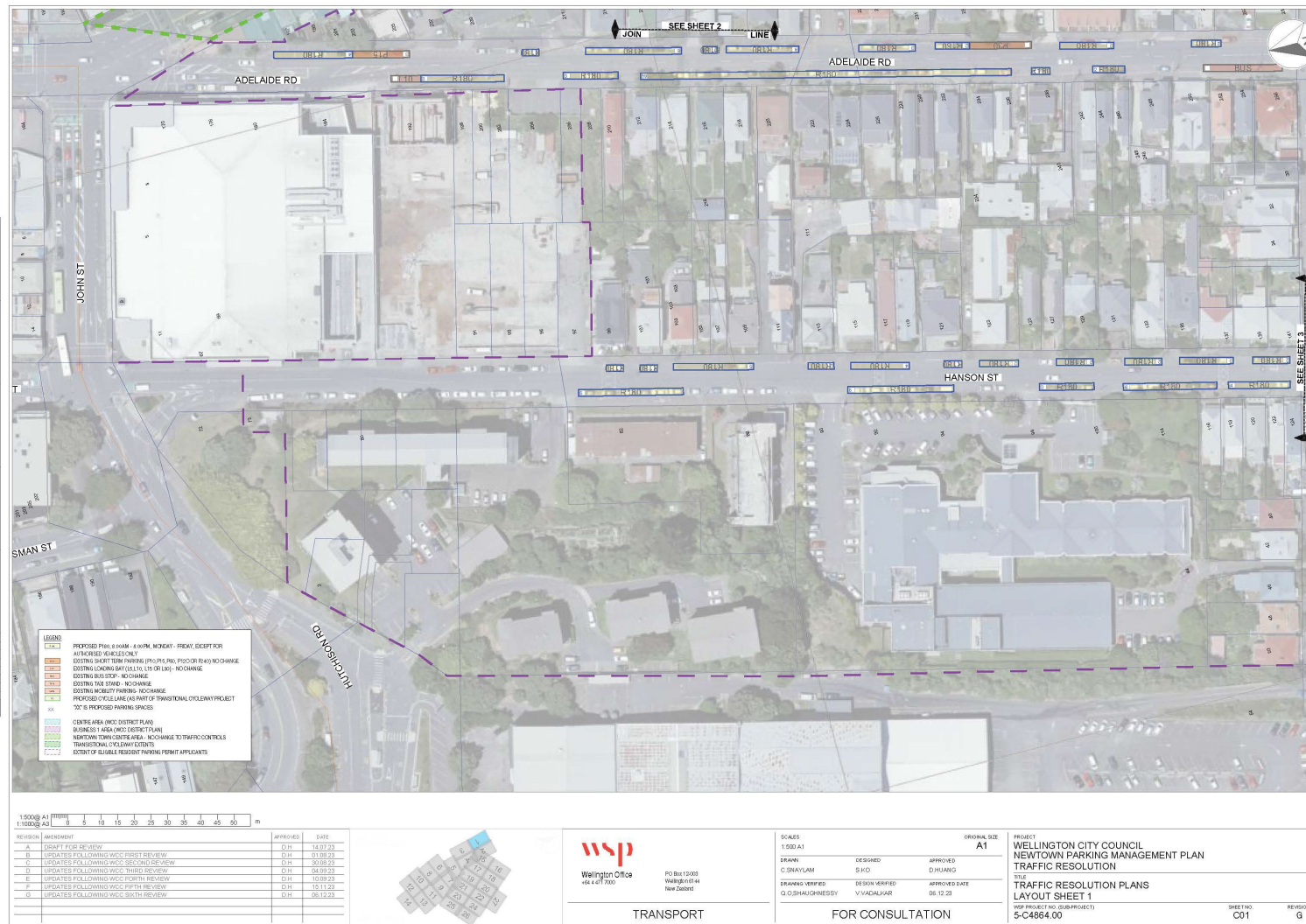
TRANSPORT

SCALES		ORIGINAL SIZE	
1:500		A1	
DRAWN	DESIGNED	APPROVED	
C. SMYTH/SLAM	S. COO	E. HUGHES	
DRAWING NUMBER	DESIGN NUMBER	APPROVED DATE	
01/02/2023	15/03/2023	01/12/23	

FOR CONSULTATION

PROJECT	WELLINGTON CITY COUNCIL NEWTOWN PARKING MANAGEMENT PLAN TRAFFIC RESOLUTION
W.C.	TRAFFIC RESOLUTION PLANS
W.C.	LAYOUT SHEET 1
WSP PROJECT NO. & SHEET PROJECT	5-C4864.00
SHEET NO.	00
REVISION	6

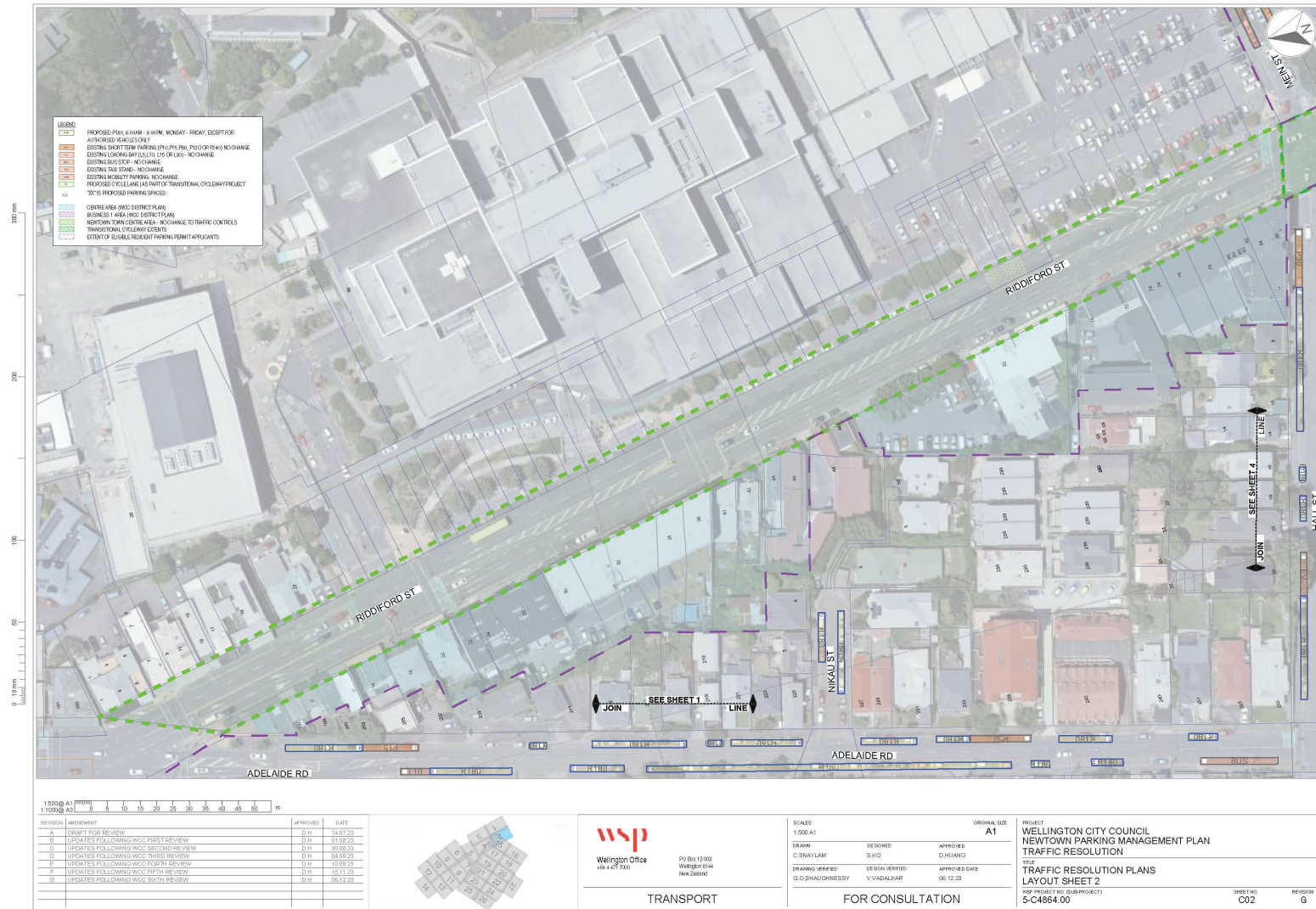
# Newtown and Berhampore Parking Scheme – Traffic Resolution TR157-23



Original sheet size A1 (841x594) Plot Date: 2023-12-15 at 5:52:11 PM U:\Projects\12023\05-C4864\00\WCC Newton Parking Management Plan Traf\home\03\_Tech\_Docs\102\_Tech\_Out\01\_MPICAD\INT\_TR\_AER\INT TR PLAN\_Updates\_01\_12\22.dwg 1

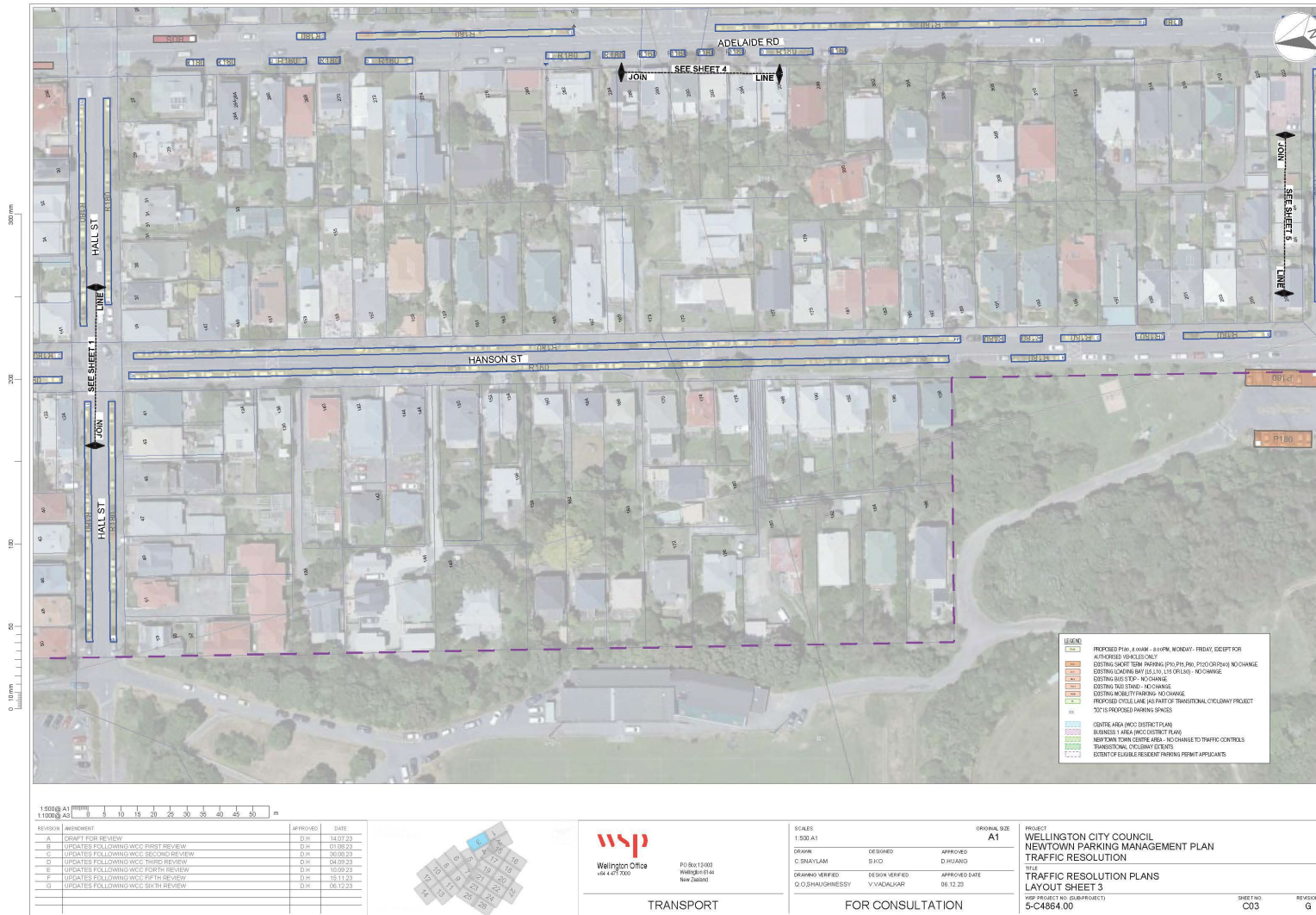
# Newtown and Berhampore Parking Scheme – Traffic Resolution TR157-23

**Absolutely Positively  
Wellington City Council**  
Me Heke Ki Pōneke



Original sheet size A1 (841x594) Plot Date: 2023-12-15 at 5:52:40 PM U:\Project\25\5-C4864.00 WCC Newtown Parking Management Plan Traf\Hom\03\_Tech\_Docs\02\_Tech\_Out\01\_WPCAD\INT\_TR\_AER\INT TR PLAN\_Updates\_01\_12V2.dwg 2

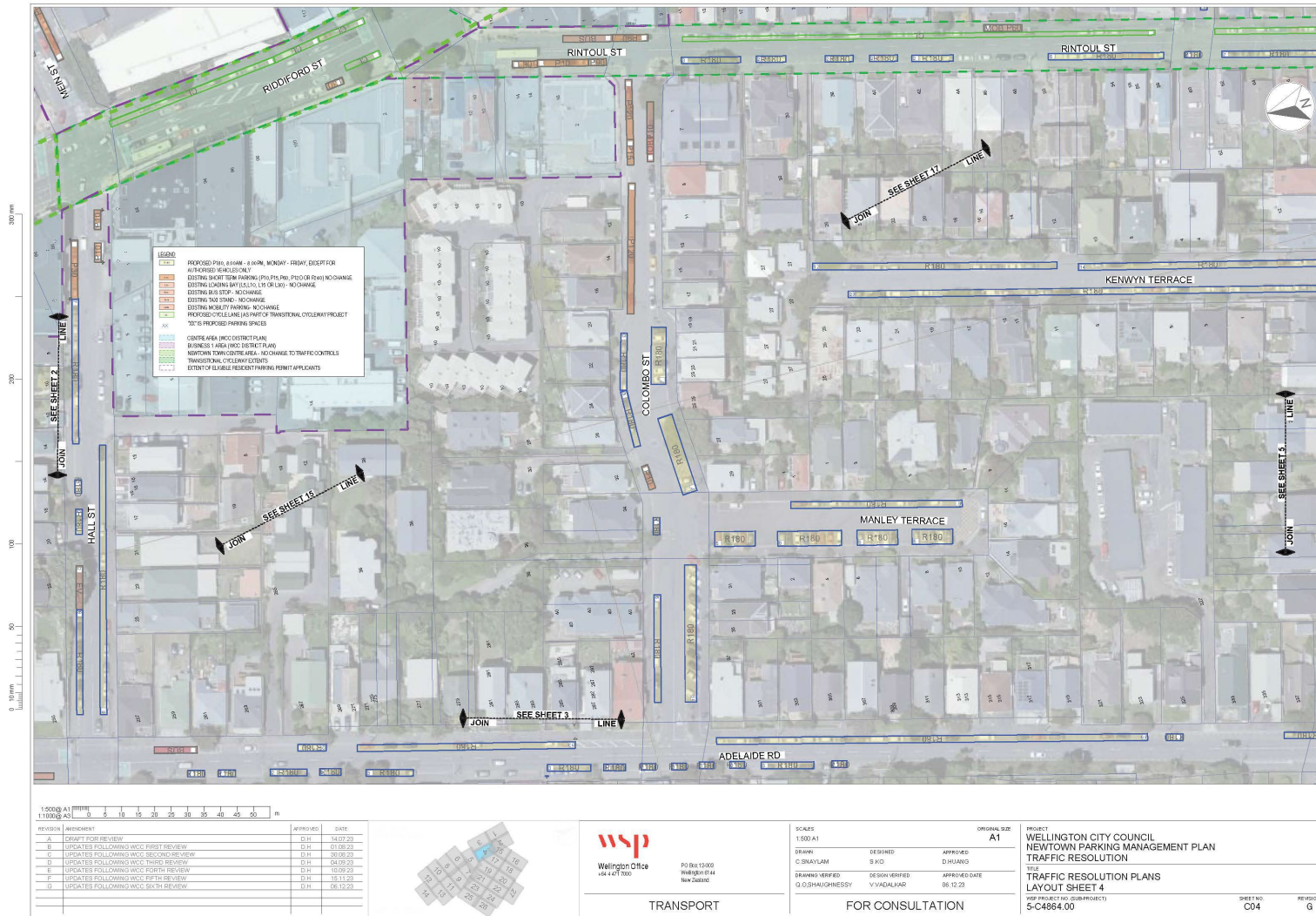
# Newtown and Berhampore Parking Scheme – Traffic Resolution TR157-23



Original sheet size A1 (841x594) Plot Date 2023-12-15 at 5:53:06 PM U:\Projects\N25\05-C4864\00 WCC Newtown Parking Management Plan Traf\Home\03\_Tech\_Doc\02\_Tech\_Out\01\_WPCAD\INT\_TR\_AER\INT TR PLAN\_Updates\_01\_12\2.dwg 3

# Newtown and Berhampore Parking Scheme – Traffic Resolution TR157-23

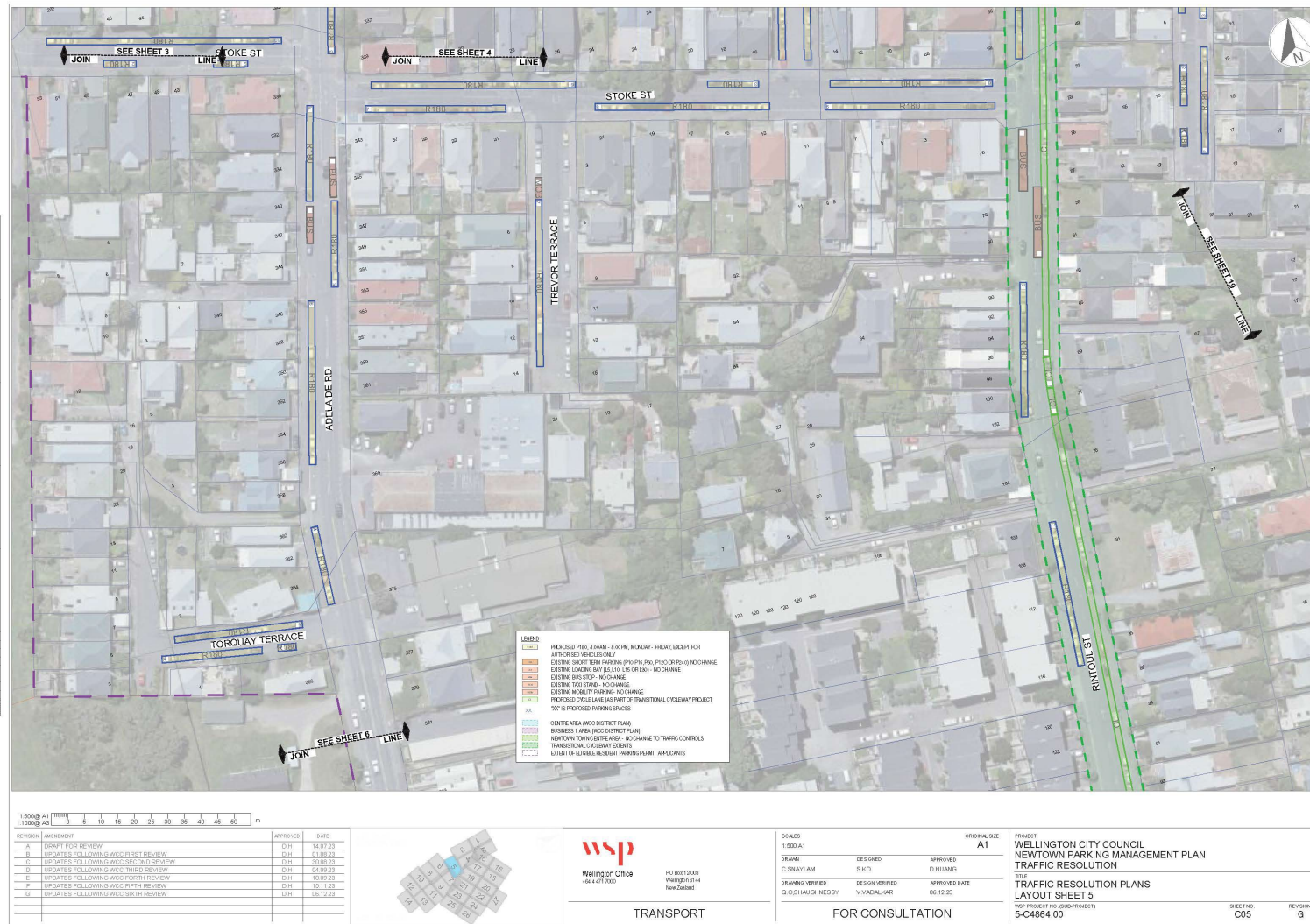
Absolutely Positively  
Wellington City Council  
Me Heke Ki Pōneke



Original sheet size A1 (841x594) Plot Date: 2023-12-15 at 5:53:33 PM U:\Projects\25205\6-C4864.00\WCC Newtown Parking Management Plan\TrfHome\03\_Tech\_Docs\02\_Tech\_Out\01\_WVPCAD\NT\_TR\_AERINT TR PLAN\_Updates\_01\_12V2.dwg/4

# Newtown and Berhampore Parking Scheme – Traffic Resolution TR157-23

**Absolutely Positively  
Wellington City Council**  
Me Heke Ki Pōneke




Original sheet size A1 (841x594) Plot Date: 2023-12-15 at 5:53:57 PM U:\Projects\122605-C4864.00\WCC Newtown Parking Management Plan Traf\home\03\_Tech\_Docs\02\_Tech\_Update\01\_MPICAD\INT\_TR\_AER\INT TR PLAN\_Update\_01\_12V2.dwg



# Newtown and Berhampore Parking Scheme – Traffic Resolution TR157-23

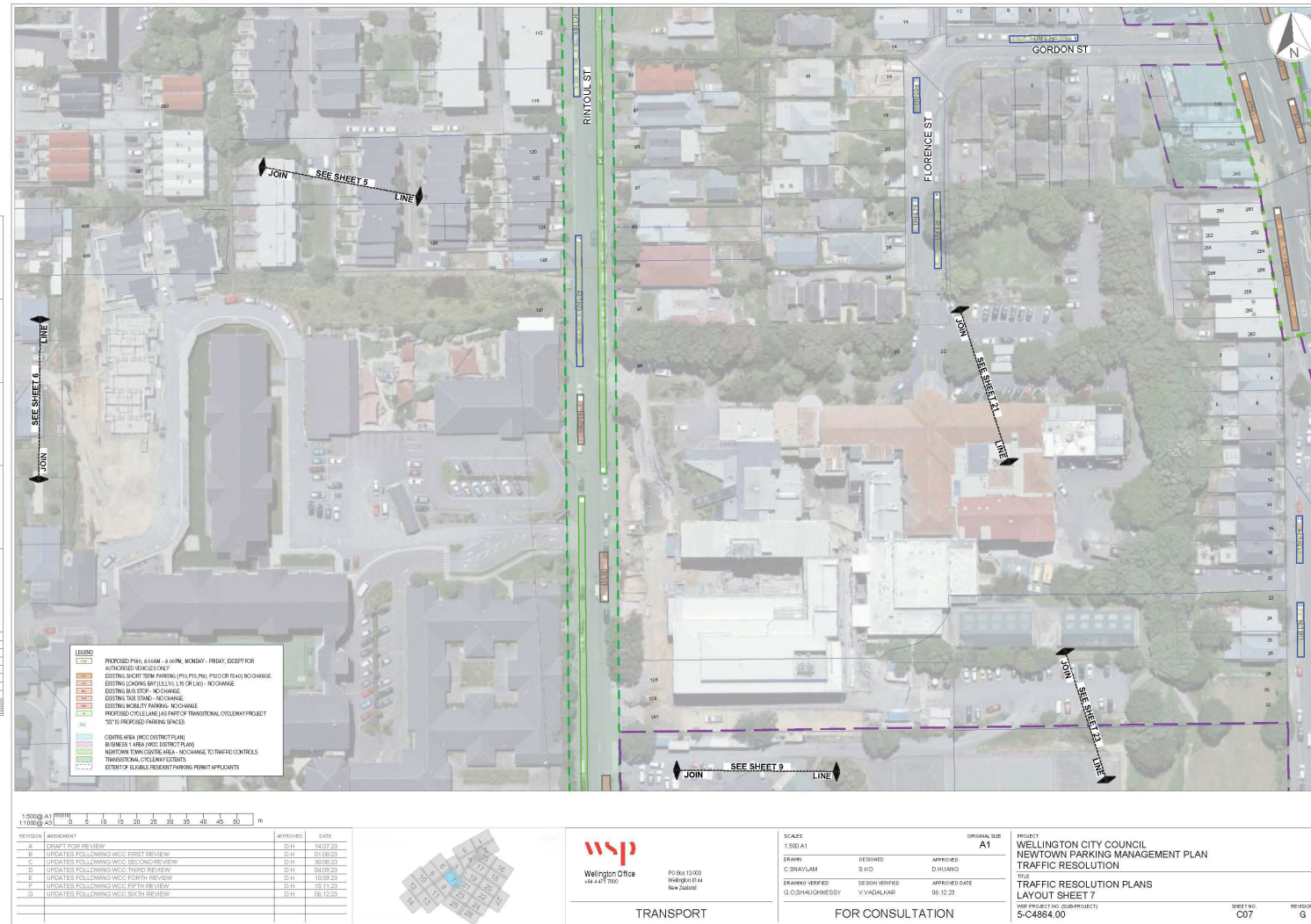
**Absolutely Positively  
Wellington City Council**  
Me Heke Ki Pōneke



Original sheet size A1 (841x594) Plot Date: 2023-12-15 at 5:54:21 PM U:\Projects\1226\05-C4864.00\WCC Newtown Parking Management Plan\Trat\home\03\_Tech\_Docs\02\_Tech\_Out\01\_MPCAD\INT\_TR\_AER\INT TR PLAN\_Updates\_01\_12\22.dwg 6

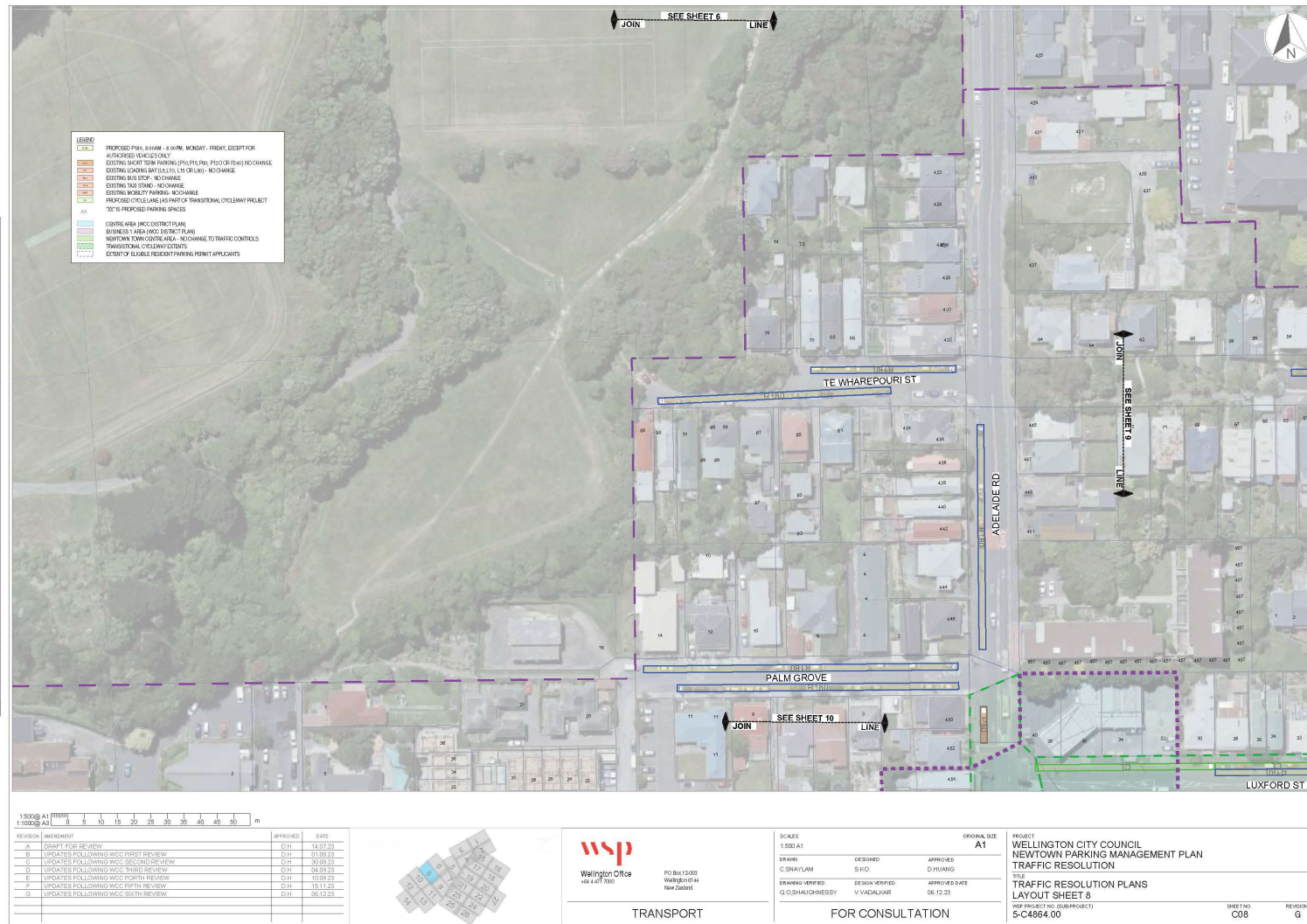
# Newtown and Berhampore Parking Scheme – Traffic Resolution TR157-23

**Absolutely Positively  
Wellington City Council**  
Me Heke Ki Pōneke



Original sheet size A1 (841x594) Plot Date: 2023-12-15 at 5:54:47 PM U:\Projects\NZ505-C4864.00\WCC Newtown Parking Management Plan\TrfHome\03\_Tech\_Doc\02\_Tech\_Out\01\_WPP\CAC\NT\_TR\_AERINT TR PLAN\_Updates\_01\_12V2.dwg 7

# Newtown and Berhampore Parking Scheme – Traffic Resolution TR157-23



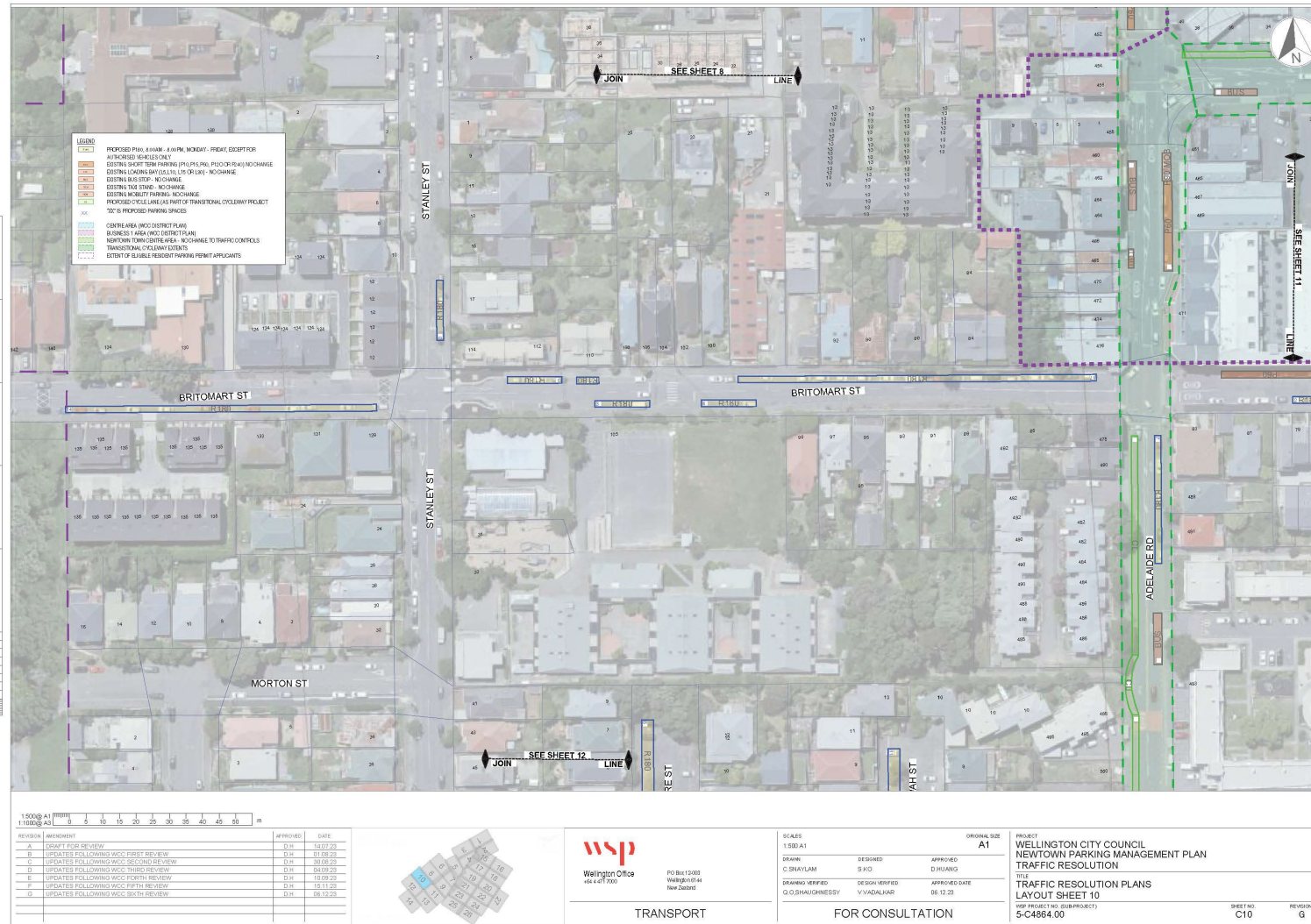
Original sheet size A1 (841x594) Plot Date 2023-12-15 at 5:55:09 PM U:\Projects\122605-C4864.00\WCC Newtown Parking Management Plan Traf\home\93\_Tech\_Docs\102\_Tech\_Out\01\_MPKCADINT\_TR\_AER\INT TR PLAN\_Updates\_01\_12V2.dwg 8

# Newtown and Berhampore Parking Scheme – Traffic Resolution TR157-23



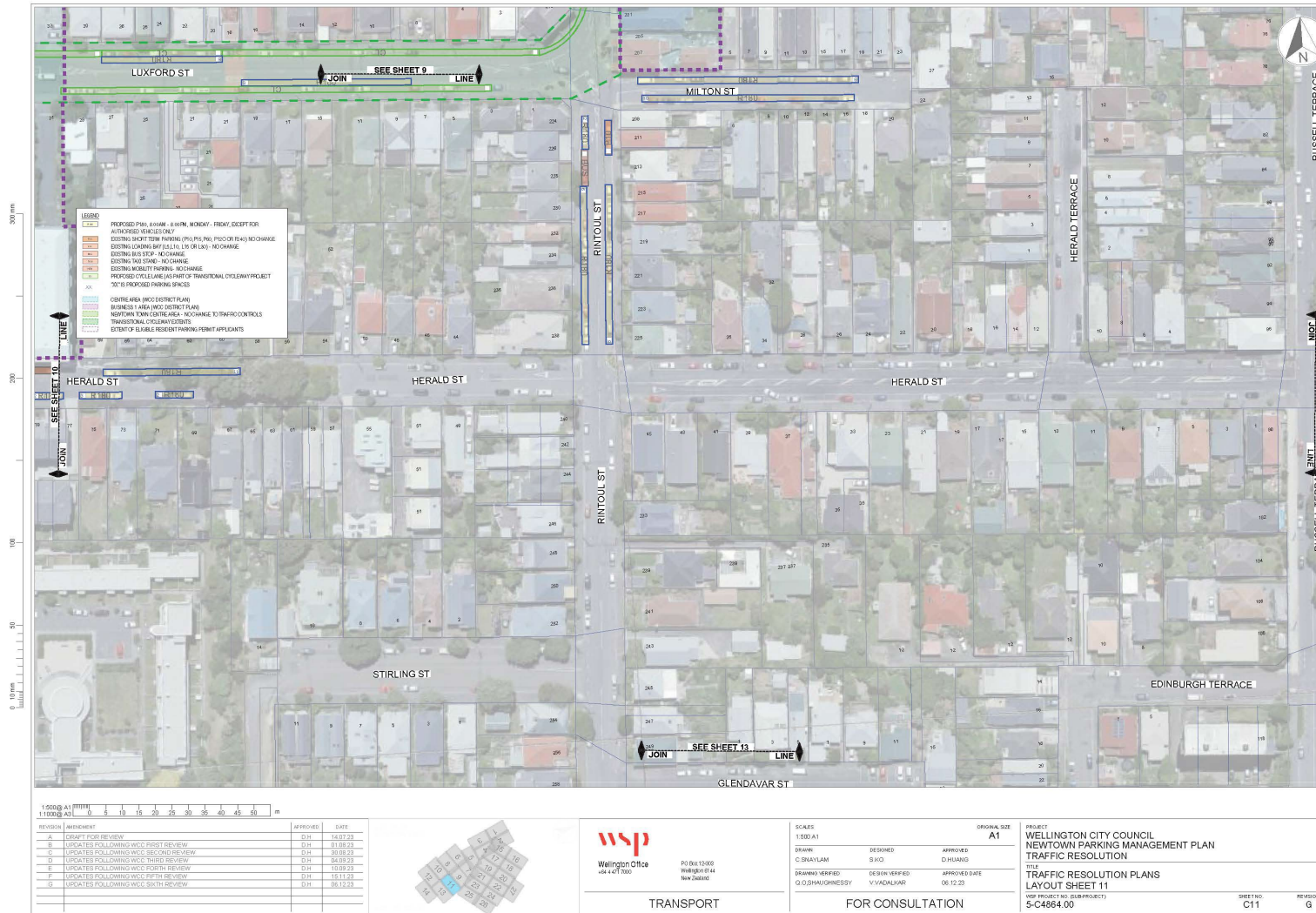
Original sheet size A1 (841x594) Plot Date: 2023-12-15 at 5:55:32 PM U:\Projects\NZ505-C4684-00\WCC Newtown Parking Management Plan\TrafficHome03\_Tech\_Doc\02\_Tech\_Out01\_MPCACDINT\_TR\_AER\RTW TR PLAN\_Updates\_01\_12\22.dwg 9

# Newtown and Berhampore Parking Scheme – Traffic Resolution TR157-23



Original sheet size A1 (841x594) Plot Date: 2023-12-15 at 5:55:57 PM U:\Projects\NZ505-C4864.00\WCC Newtown Parking Management Plan\TrafficHome03\_Tech\_Doc\002\_Tech\_Out01\_MPKICADINT\_TR\_AERWTT TR PLAN\_Updates\_01\_12\22.dwg 10

# Newtown and Berhampore Parking Scheme – Traffic Resolution TR157-23



Original sheet size A1 (841x594) Plot Date 2023-12-15 at 5:50:02 PM U:\Projects\NZ505-C4864.00\WCC Newtown Parking Management Plan\Traffic\Home\03\_Tech\_Docs\02\_Tech\_Update\01\_WFPCAD\NT\_TR\_AERINT TR PLAN\_Updates\_01\_12V2.dwg 11

# Newtown and Berhampore Parking Scheme – Traffic Resolution TR157-23

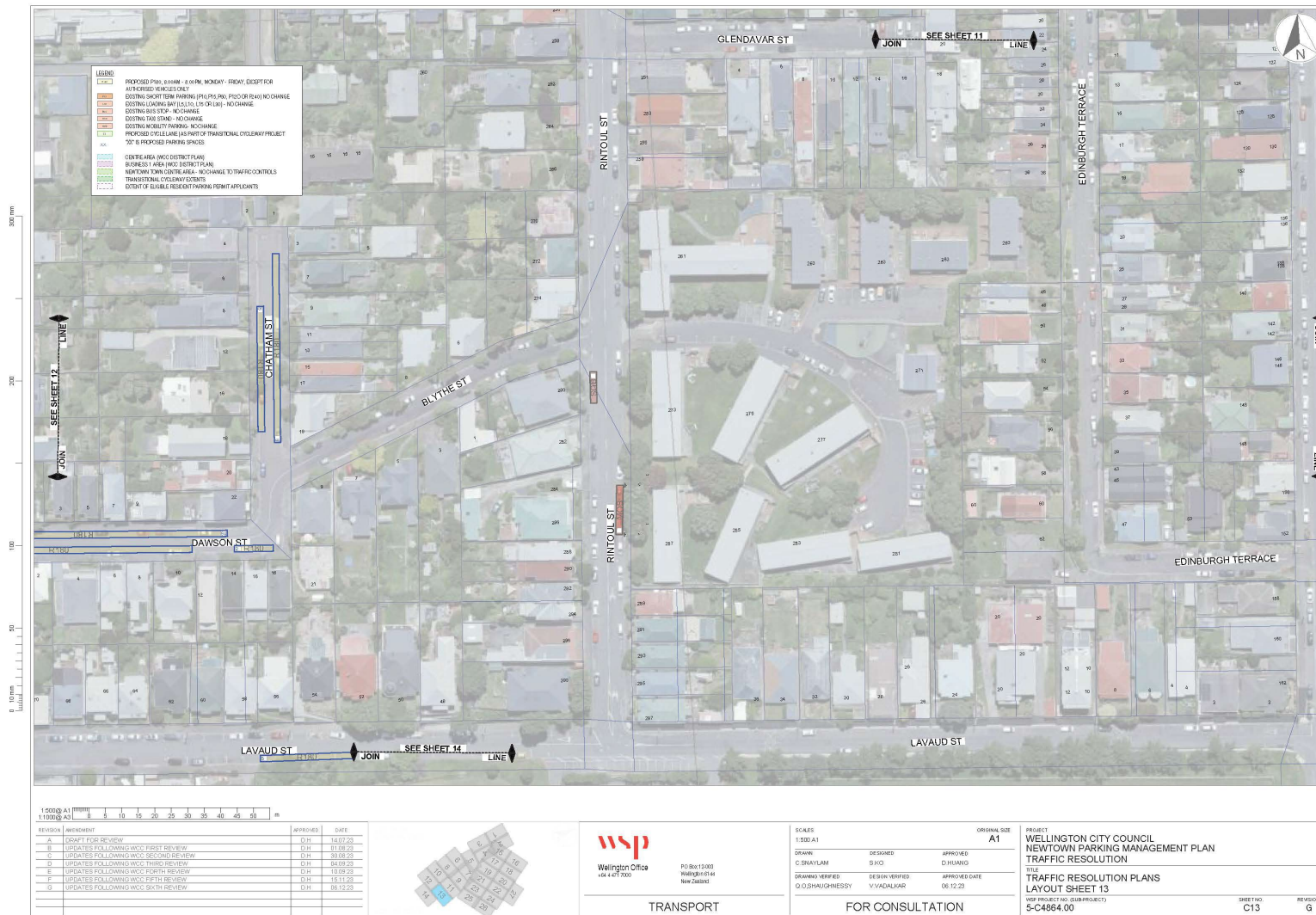
**Absolutely Positively  
Wellington City Council**  
Me Heke Ki Pōneke



Original sheet size A1 (841x594) Plot Date: 2023-12-15 at 5:58:25 PM U:\Projects\NZ505-C4864.00\WCC Newtown Parking Management Plan TrafHome\03\_Tech\_Doc\002\_Tech\_Out\01\_MPKICAD\INT\_TRA\ER\WTT TR PLAN\_Updates\_01\_12\12.dwg 12

# Newtown and Berhampore Parking Scheme – Traffic Resolution TR157-23

**Absolutely Positively  
Wellington City Council**  
Me Heke Ki Pōneke



Original sheet size A1 (841x594) | Plot Date: 2023-12-15 at 5:56:49 PM | U:\Projects\12565-C4864.00\WCC Newtown Parking Management Plan\TratHome\03\_Tech\_Docs\102\_Tech\_Out\01\_WMPCAD\NT\_TR\_AER\INT TR PLAN\_Updates\_01\_12\2.dwg 13

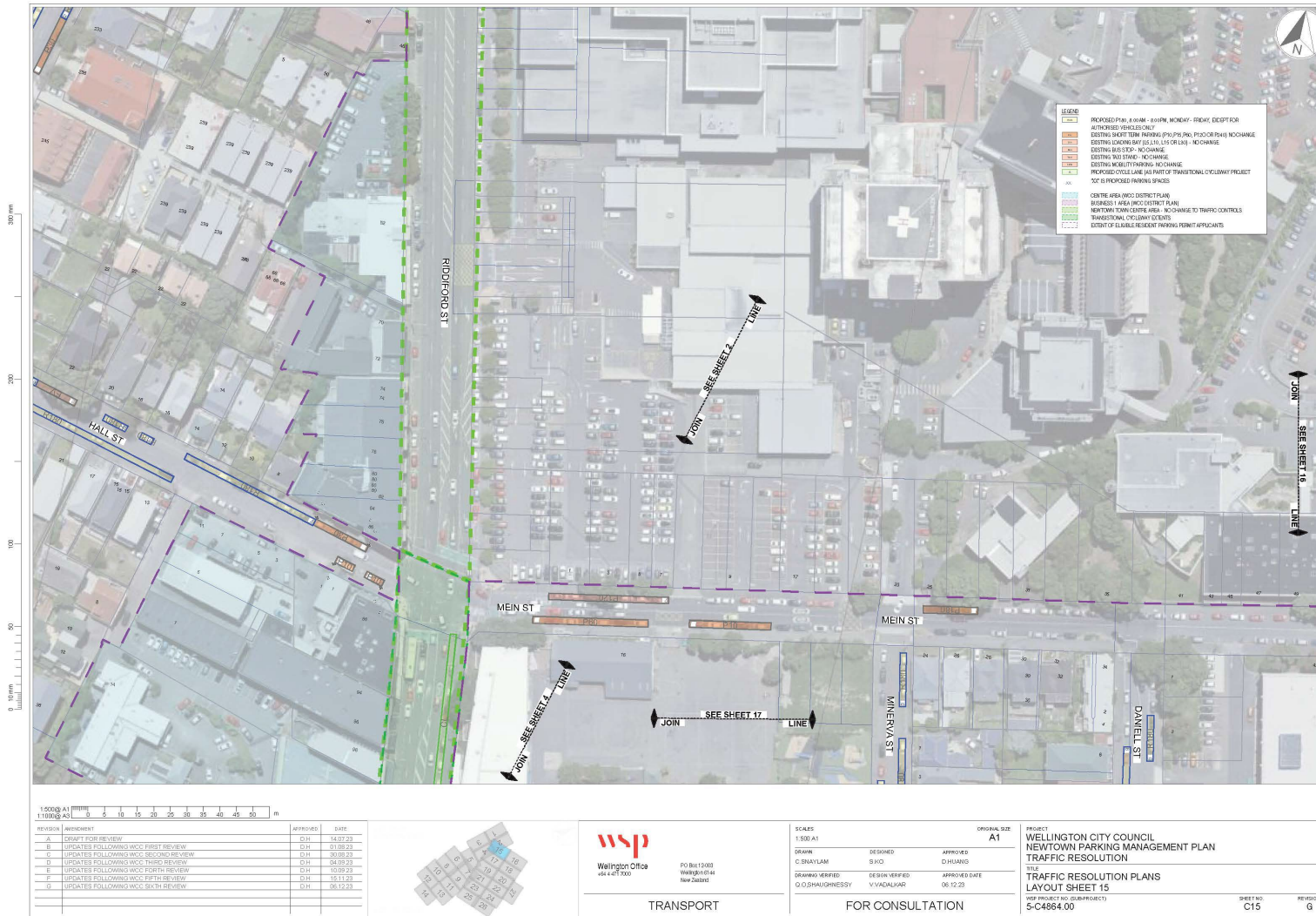


# Newtown and Berhampore Parking Scheme – Traffic Resolution TR157-23



Original sheet size A1 (841x594) Plot Date 2023-12-15 at 5:57:14 PM U:\Projects\NZ65-G5-C4864\00 WCC Newtown Parking Management Plan TrafHome\03\_Tech\_Docs\02\_Tech\_Out\01\_WPCAD\INT\_TR\_AER\WTR TR PLAN\_Updates\_01\_12V2.dwg 14

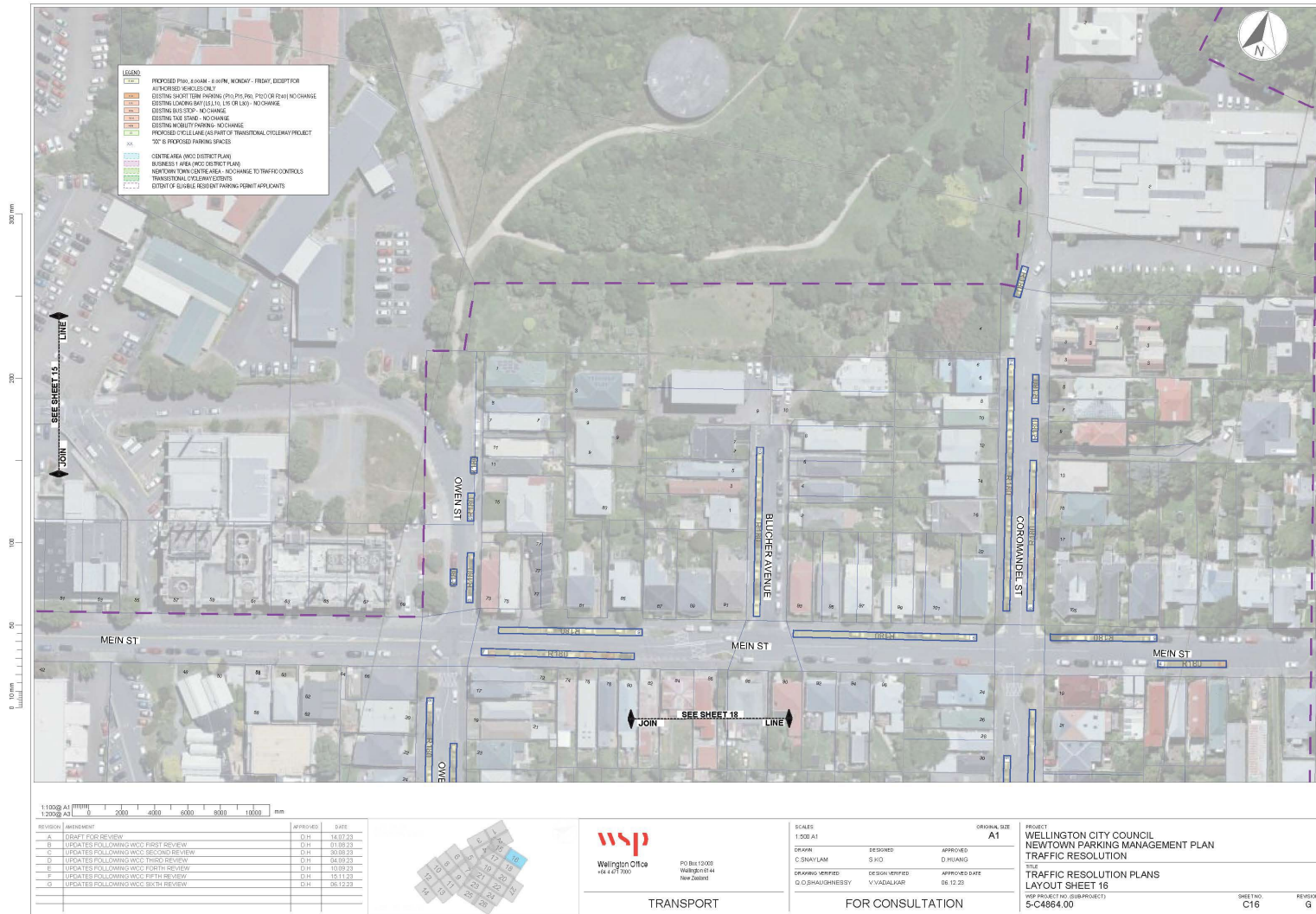
# Newtown and Berhampore Parking Scheme – Traffic Resolution TR157-23



Original sheet size A1 (841x594) Plot Date: 2023-12-15 at 5:57:40 PM U:\Projects\NZ2505-C4864.00\WCC\Newtown Parking Management Plan\TrafficHome\03\_Tech\_Docs\02\_Tech\_Out\01\_WPCAD\NT\_TR\_AER\INT TR PLAN\_Updates\_01\_12V2.dwg 15

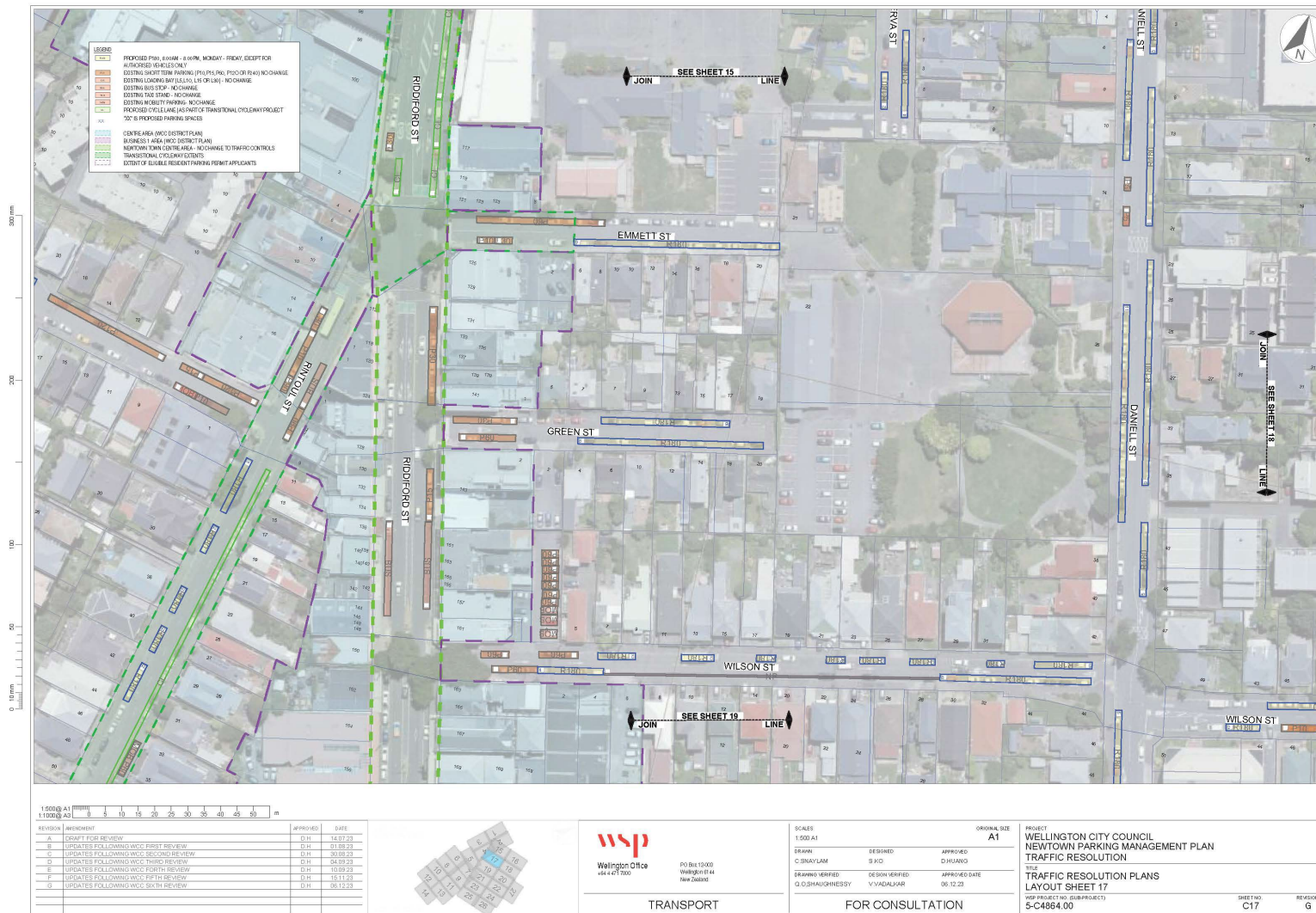
# Newtown and Berhampore Parking Scheme – Traffic Resolution TR157-23

**Absolutely Positively  
Wellington City Council**  
Me Heke Ki Pōneke



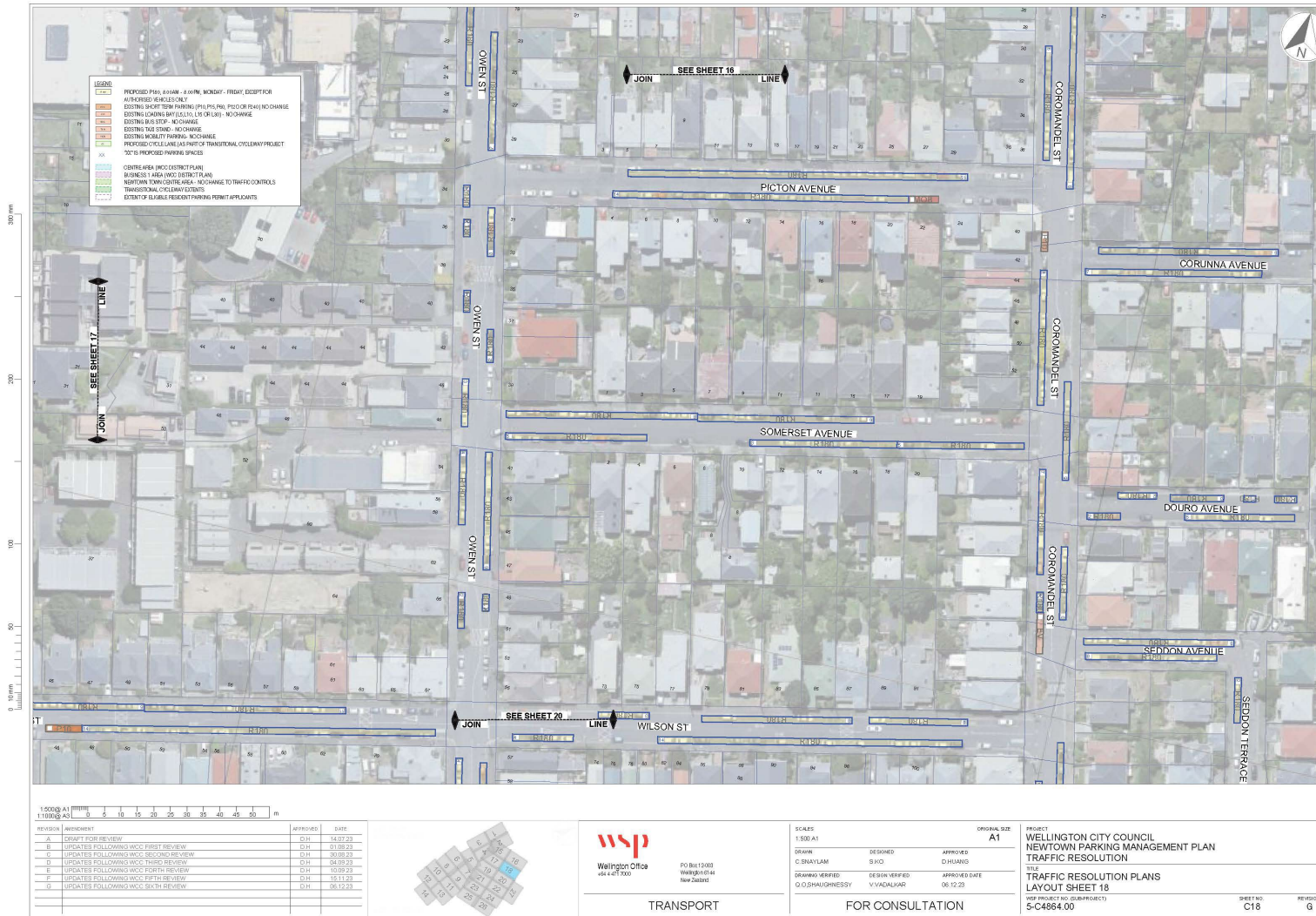
Original sheet size A1 (841x594) Plot Date: 2023-12-15 at 5:58:08 PM U:\Projects\NZ05-05-C4864.00\WCC Newtown Parking Management Plan\TratHome\03\_Tech\_Doc\02\_Tech\_Out\01\_WIP\CAD\INT\_TR\_AER\INT TR PLAN\_Updates\_01\_12V2.dwg 16

# Newtown and Berhampore Parking Scheme – Traffic Resolution TR157-23



Original sheet size A1 (841x594) Plot Date: 2023-12-15 at 5:58:36 PM U:\Projects\226\05-C4864.00 WCC Newtown Parking Management Plan\Trat\Home\03\_Tech\_Docs\02\_Tech\_Out\01\_VIPICAD\INT\_TR\_AER\INT\_TR\_PLAN\_Updates\_01\_12V2.dwg 17

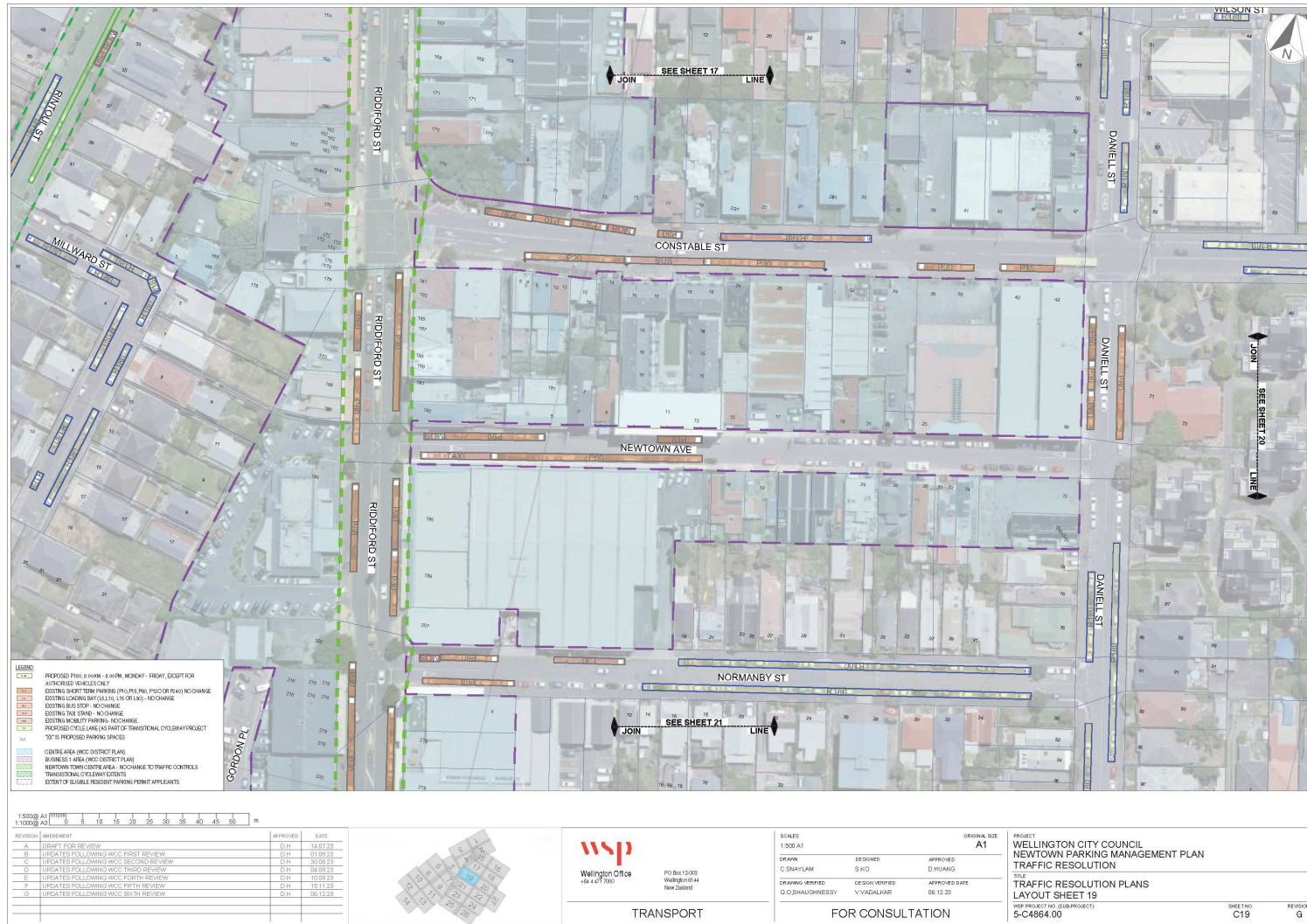
# Newtown and Berhampore Parking Scheme – Traffic Resolution TR157-23



Original sheet size A1 (841x594) Plot Date: 2023-12-15 at 5:58:03 PM U:\Projects\NZ2505-C4864\_01\WCC Newtown Parking Management Plan TrafficResolution\Tech\_Docs\02\_Tech\_Out\01\_MXCAD\INT\_TR\_AER\INT TR PLAN\_Updates\_01\_12V2.dwg 18

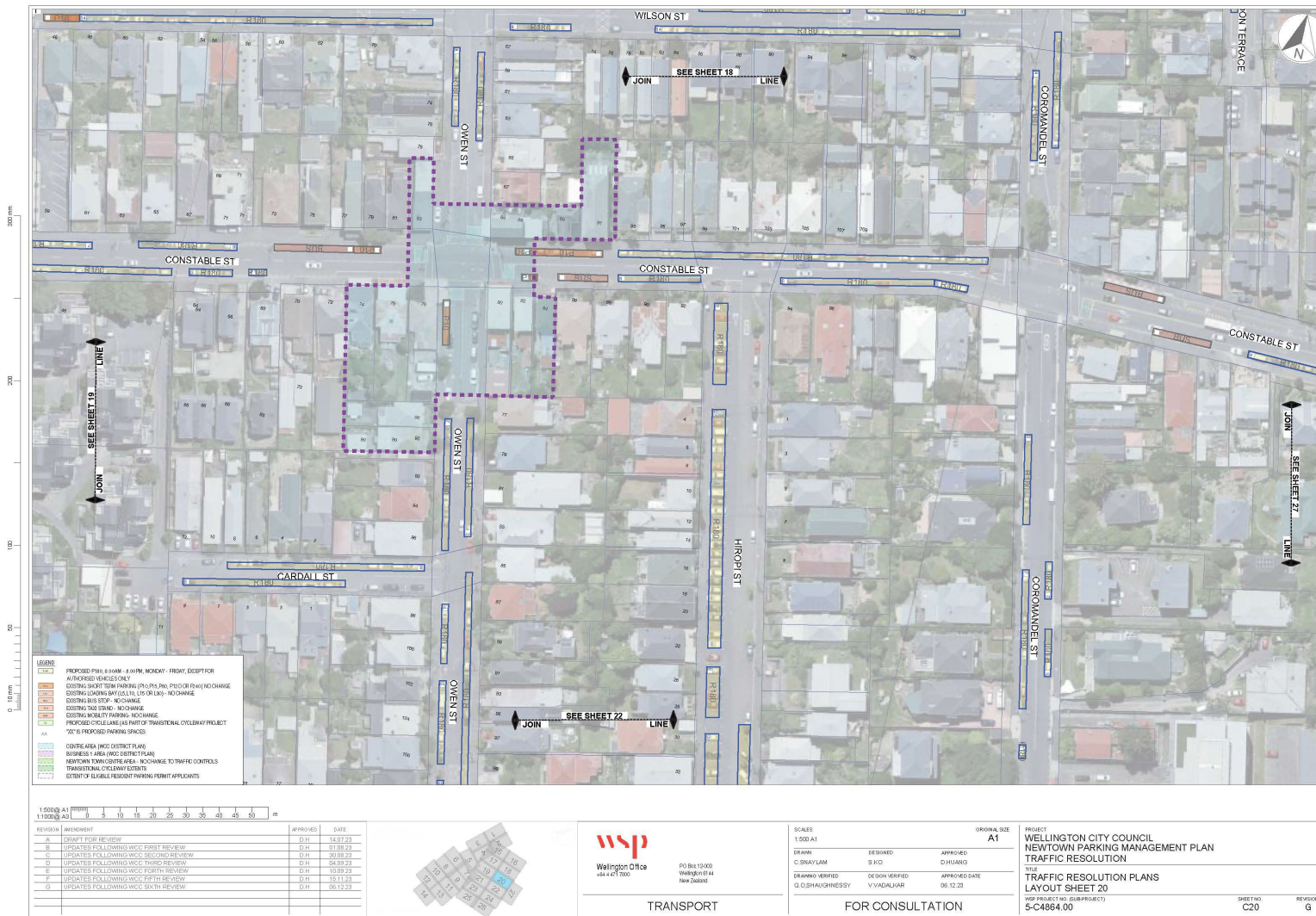
# Newtown and Berhampore Parking Scheme – Traffic Resolution TR157-23

Absolutely Positively  
Wellington City Council  
Me Heke Ki Pōneke



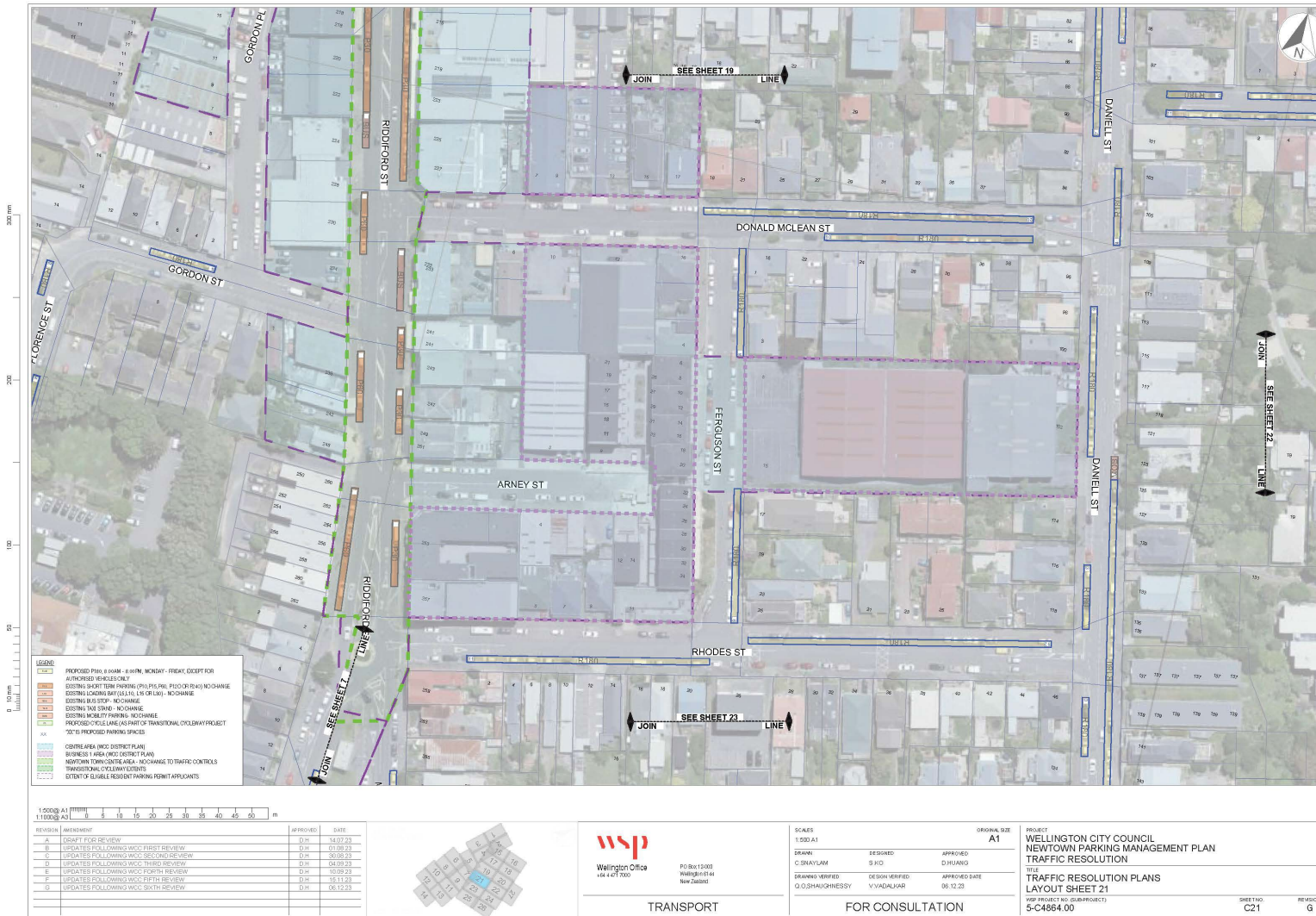
Original sheet size A1 (841x594) Plot Date: 2023-12-15 at 5:59:31 PM U:\Projects\NZ05-C4864.00\WCC Newtown Parking Management Plan\TraffHome\03\_Tech\_Doc\02\_Tech\_001\_WIP\CAD\INT\_TR\_AER\INT TR PLAN\_Updates\_01\_12V2.dwg 19

# Newtown and Berhampore Parking Scheme – Traffic Resolution TR157-23



Original sheet size A1 (841x594) Plot Date: 2023-12-15 at 6:00:03 PM U:\Projects\2505-05-C4864.00 WCC Newton Parking Management Plan\Trat\Home\03\_Tech\_Docs\02\_Tech\_Out\01\_VIPCAD\INT\_TR\_AER\INT\_TR\_PLAN\_Updates\_01\_12V2.dwg 20

# Newtown and Berhampore Parking Scheme – Traffic Resolution TR157-23



Original sheet size A1 (841x594) Plot Date: 2023-12-15 at 6:00:30 PM U:\Projects\N2505-C4864.00\WCC Newton Parking Management Plan\TratHome\93\_Tech\_Docs\102\_Tech\_Out\01\_WPCAD\NT\_TR\_AER\INT TR PLAN\_Updates\_01\_12V2.dwg 21



# Newtown and Berhampore Parking Scheme – Traffic Resolution TR157-23

**Absolutely Positively  
Wellington City Council**  
Me Heke Ki Pōneke



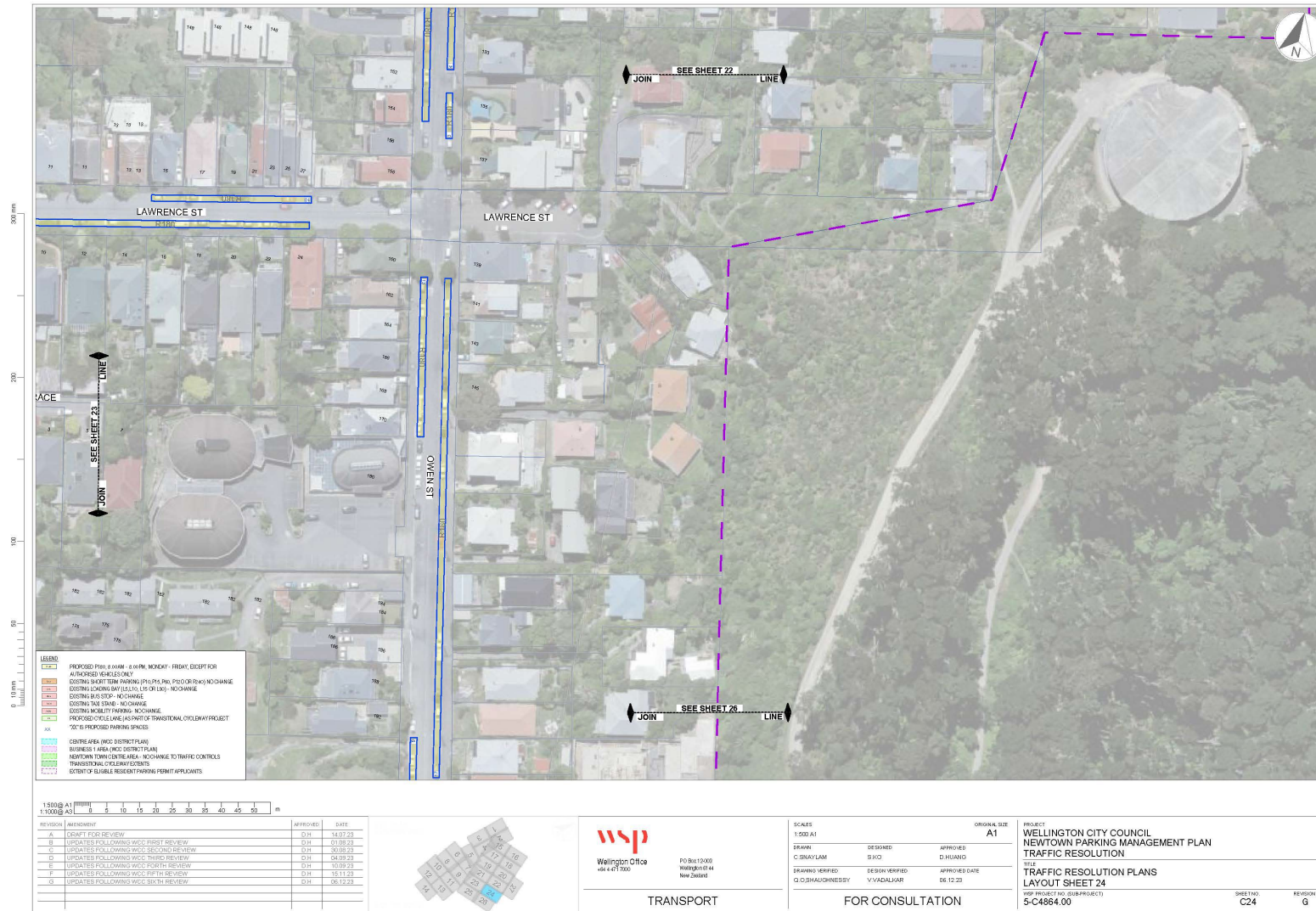
Original sheet size A1 (841x594) Plot Date: 2023-12-15 at 6:00:56 PM U:\Projects\N2565-C4864.00\WCC Newtown Parking Management Plan\Traffic\Home03\_Tech\_Doc02\_Tech\_Out01\_WIP\CAD\INT\_TR\_AERINT TR PLAN\_Updates\_01\_12V2.dwg 22

# Newtown and Berhampore Parking Scheme – Traffic Resolution TR157-23



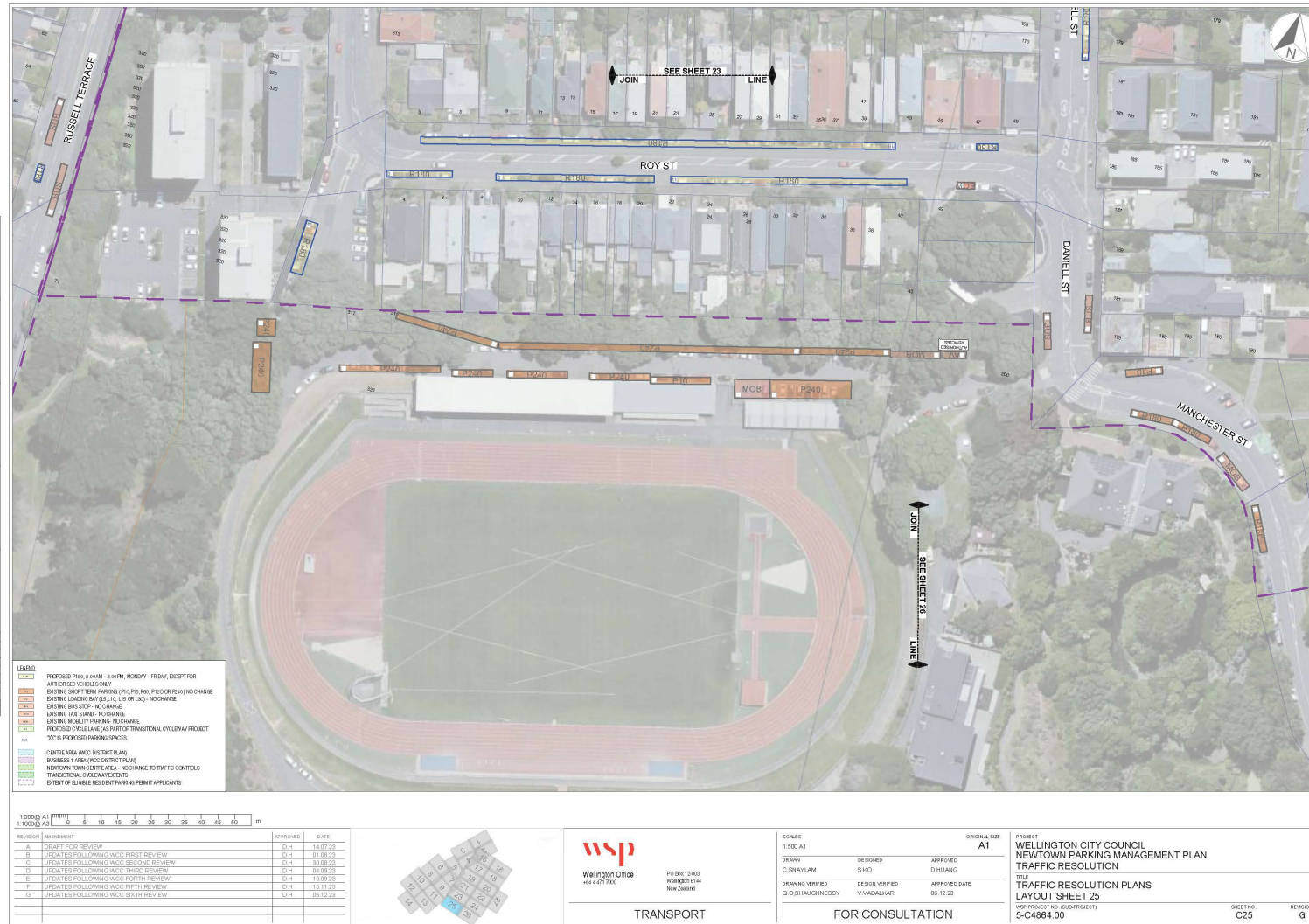
Original sheet size A1 (841x594) Plot Date: 2023-12-15 at 6:01:25 PM U:\Project\22565-C4864-00 WCC Newtown Parking Management Plan Traf\Home\03\_Tech\_Docs\02\_Tech\_Out\01\_LMPCAC\NT\_TR\_AER\INT TR PLAN\_Updates\_01\_12V2.dwg 23

# Newtown and Berhampore Parking Scheme – Traffic Resolution TR157-23



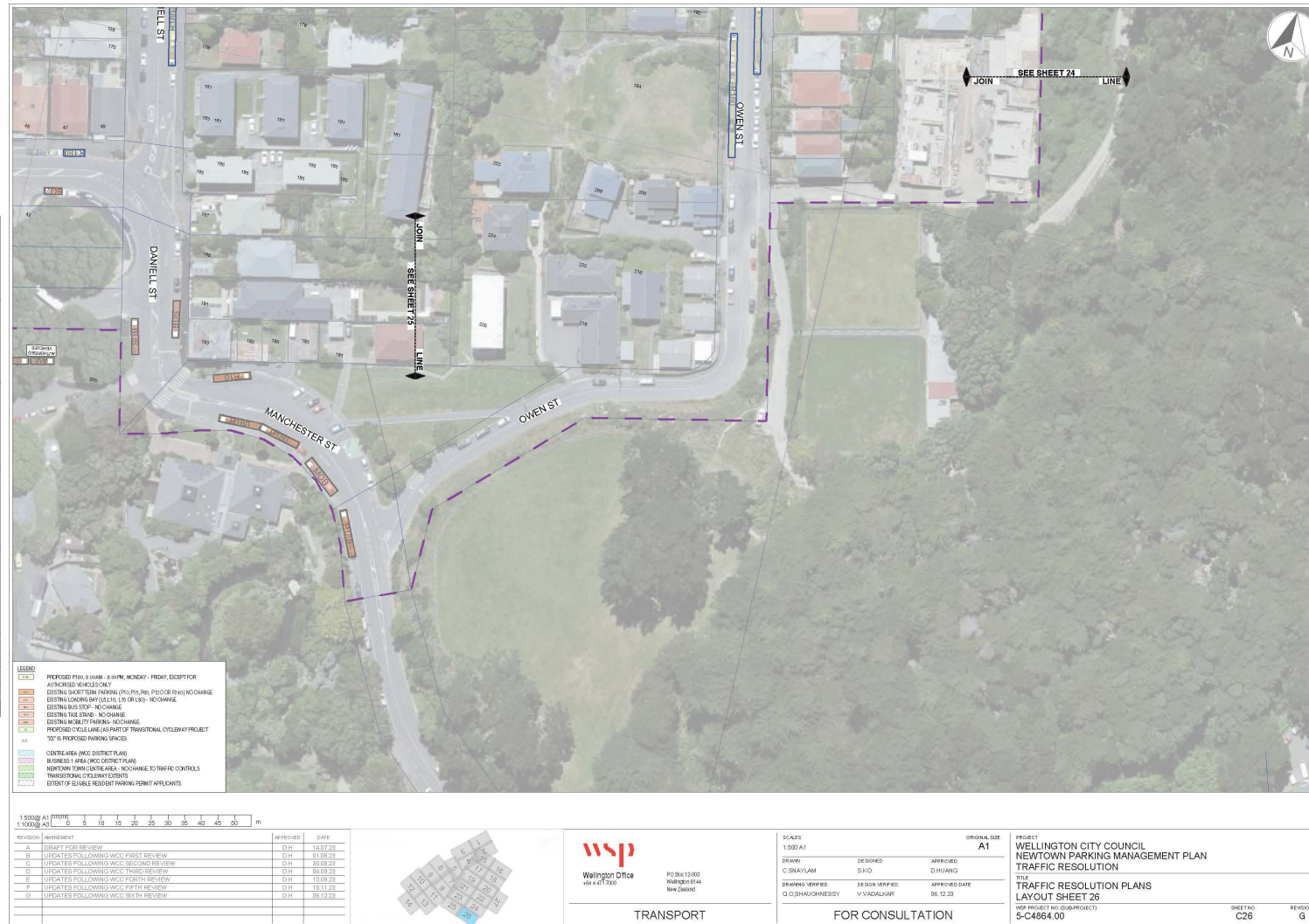
Original sheet size A1 (841x594) Plot Date: 2023-12-15 at 6:01:33 PM U:\Projects\25-05-C4864.00 WCC Newtown Parking Management Plan Traf\Home\03\_Tech\_Docs\02\_Tech\_Out\01\_WFPCAD\NT\_TR\_AER\INT TR PLAN\_Updates\_01\_12V2.dwg 24

# Newtown and Berhampore Parking Scheme – Traffic Resolution TR157-23



Original sheet size A1 (841x594) Plot Date: 2023-12-15 at 6:01:57 PM U:\Project\NZ26\05-C4864.00\WCC Newtown Parking Management Plan\Traff\Hom#003\_Tech\_Doc\02\_Tech\_Out\01\_WFPCAD\NT\_TR\_AER\INT TR\_PLAN\_Updates\_01\_12V2.dwg 25

# Newtown and Berhampore Parking Scheme – Traffic Resolution TR157-23



Original sheet size A1 (841x594) Plot Date: 2023-12-15 at 6:02:01 PM U:\Project\NZ65-C4864.00 WCC Newtown Parking Management Plan Traf\Home\93\_Tech\_Docs\02\_Tech\_Out\01\_WFPCAD\NT\_TR\_AER\INT TR\_PLAN\_Updates\_01\_12V2.dwg 26

# Newtown and Berhampore Parking Scheme – Traffic Resolution TR157-23

**Absolutely Positively  
Wellington City Council**  
Me Heke Ki Pōneke



Original sheet size A1 (841x594) Plot Date 2023-12-15 at 6:02:24 PM

U:\Projects\2525C6-C4864.00 WCC Newtown Parking Management Plan Traf\Home\03\_Tech\_Docs\02\_Tech\_Out\01\_WIP\CAD\INT\_TR\_AER\INT TR\_PLAN\_Updates\_01\_12V2.dwg 27