

ORIENTAL BAY CYCLE IMPROVEMENTS - CONSULTATION PLANS



LEGEND

- EXISTING KERB (INFERRED)
- NEW MARKINGS
- NEW RAISED KERB OR RAMP
- CYCLEWAY / CYCLE LANE
- BUS STOP
- BUFFER



- EXISTING TREE RETAINED (INFERRED)
- PROPERTY BOUNDARY
- EXISTING SIGN POST TO BE RELOCATED
- NEW PEDESTRIAN CROSSING BELISHA BEACON
- NEW SHARED PATH SIGN POST
- EXISTING PARKING STALL TO BE RELOCATED/ORIENTATED
- FIRE HYDRANT LOCATION

NOTES

- DIMENSIONS IN METRES UNLESS OTHERWISE STATED.
- EXISTING KERB FACE, KERB TOP, ROAD MARKINGS AND KEY FEATURES ARE SHOWN INDICATIVELY ONLY, BASED ON AERIAL PHOTOS AND LIMITED ON SITE MEASUREMENTS. ACTUAL POSITIONS FOR ALL FEATURES SUCH AS TREES, KERBS AND MARKINGS ARE TO BE VERIFIED ON SITE.
- THE ROAD LAYOUT AND CYCLE LANE ARRANGEMENT IS SHOWN FOR SCHEME DESIGN ONLY. THESE PLANS ARE NOT FOR CONSTRUCTION.
- COORDINATES ARE IN TERMS OF NZTM 2000.

LOCALITY PLAN

SCALE 1:500 (A1)

SCALE 1:1000 (A3)

FOR PUBLIC CONSULTATION

REV	DATE	DRAWN	REV'D	APP'D	REVISION
B	26.01.18	KLJ	AL		FOR TRAFFIC RESOLUTION/ CONSULTATION
A	27.11.17	JMF	AL		CLIENT COMMENT

DRAWING NUMBER	REFERENCE DRAWING TITLE

Absolutely Positively
Wellington City Council
Me Heke Ki Pōneke

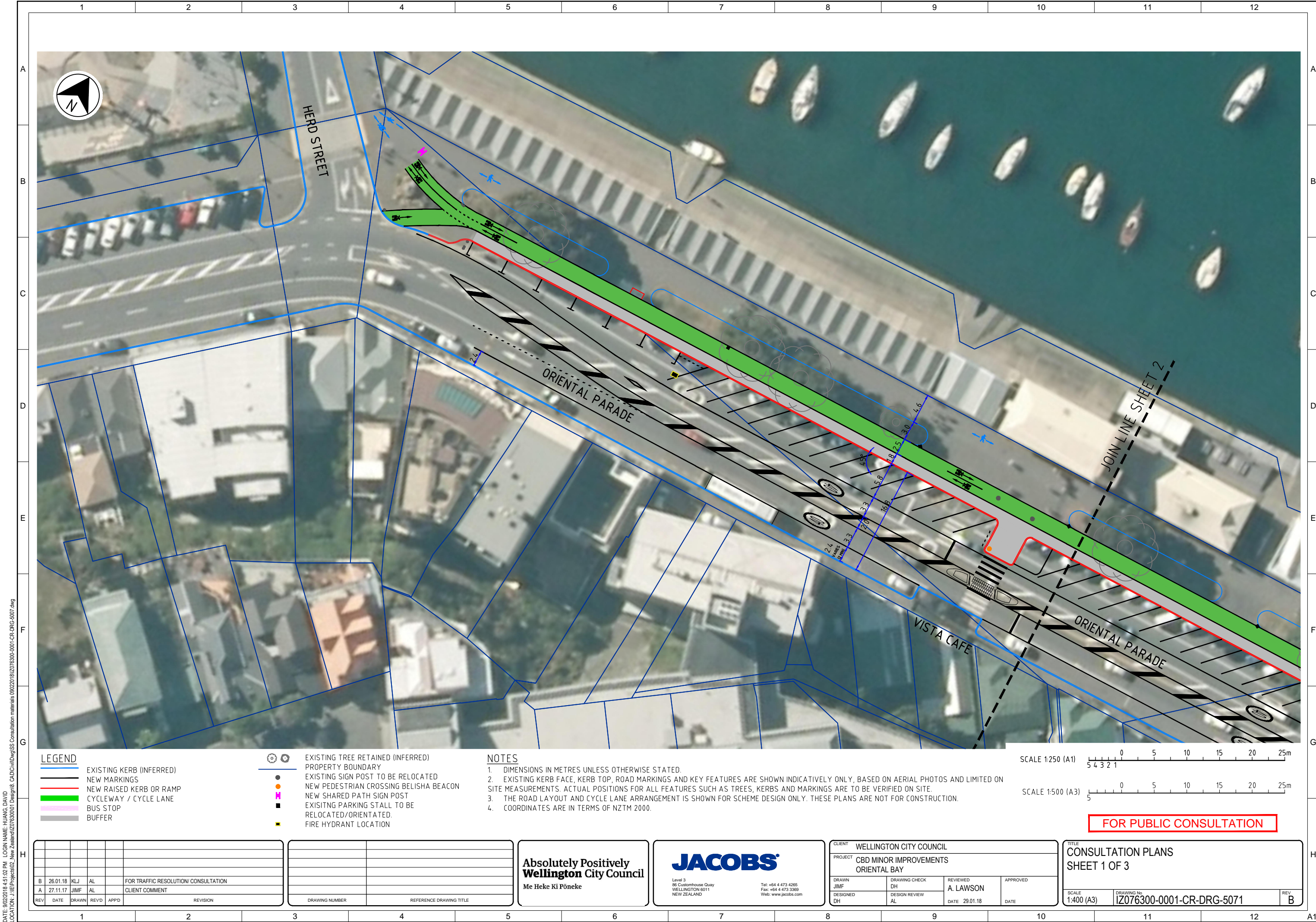
JACOBS

Level 3
96 Customhouse Quay
WELLINGTON 6011
NEW ZEALAND

Tel: +64 4 473 4265
Fax: +64 4 473 3369
Web: www.jacobs.com

CLIENT	WELLINGTON CITY COUNCIL
PROJECT	CBD MINOR IMPROVEMENTS ORIENTAL BAY
DRAWN	JMF
DESIGNED	DH
DRAWING CHECK	DH
DESIGN REVIEW	AL
REVIEWED	A. LAWSON
APPROVED	
DATE	29.01.18

TITLE	
COVER PAGE - ORIENTAL BAY CYCLEWAY SCHEME CONSULTATION PLANS	
SCALE	DRAWING No
1:1000 (A3)	IZ076300-0001-CR-DRG-5070
REV	B



LEGEND

- EXISTING KERB (INFERRED)
- NEW MARKINGS
- NEW RAISED KERB OR RAMP
- CYCLEWAY / CYCLE LANE
- BUS STOP
- BUFFER



- EXISTING TREE RETAINED (INFERRED)
- PROPERTY BOUNDARY
- EXISTING SIGN POST TO BE RELOCATED
- NEW PEDESTRIAN CROSSING BELISHA BEACON
- NEW SHARED PATH SIGN POST
- EXISTING PARKING STALL TO BE RELOCATED/ORIENTATED
- FIRE HYDRANT LOCATION

NOTES

- DIMENSIONS IN METRES UNLESS OTHERWISE STATED.
- EXISTING KERB FACE, KERB TOP, ROAD MARKINGS AND KEY FEATURES ARE SHOWN INDICATIVELY ONLY, BASED ON AERIAL PHOTOS AND LIMITED ON SITE MEASUREMENTS. ACTUAL POSITIONS FOR ALL FEATURES SUCH AS TREES, KERBS AND MARKINGS ARE TO BE VERIFIED ON SITE.
- THE ROAD LAYOUT AND CYCLE LANE ARRANGEMENT IS SHOWN FOR SCHEME DESIGN ONLY. THESE PLANS ARE NOT FOR CONSTRUCTION.
- COORDINATES ARE IN TERMS OF NZTM 2000.

SCALE 1:250 (A1)



SCALE 1:500 (A3)



FOR PUBLIC CONSULTATION

REV	DATE	DRAWN	REV'D	APP'D	REVISION
B	26.01.18	KLJ	AL		FOR TRAFFIC RESOLUTION/ CONSULTATION
A	27.11.17	JIMF	AL		CLIENT COMMENT

DRAWING NUMBER	REFERENCE DRAWING TITLE

Absolutely Positively
Wellington City Council
Me Heke Ki Pōneke

JACOBS
Level 3
96 Customhouse Quay
WELLINGTON 6011
NEW ZEALAND
Tel: +64 4 473 4265
Fax: +64 4 473 3369
Web: www.jacobs.com








CLIENT	WELLINGTON CITY COUNCIL
PROJECT	CBD MINOR IMPROVEMENTS ORIENTAL BAY
DRAWN	JIMF
DESIGNED	DH
DRAWING CHECK	DH
DESIGN REVIEW	AL
REVIEWED	A. LAWSON
DATE	29.01.18
APPROVED	
DATE	

TITLE CONSULTATION PLANS SHEET 1 OF 3		
SCALE 1:400 (A3)	DRAWING No IZ076300-0001-CR-DRG-5071	REV B



LEGEND

- | | |
|---|--------------------------|
| | EXISTING KERB (INFERRED) |
| | NEW MARKINGS |
|  | NEW RAISED KERB OR RAMP |
|  | CYCLEWAY / CYCLE LANE |
| | BUS STOP |
| | BUFFER |

-  EXISTING TREE RETAINED (INFERRED)
-  PROPERTY BOUNDARY
-  EXISTING SIGN POST TO BE RELOCATED
-  NEW PEDESTRIAN CROSSING BELISHA BEACON
-  NEW SHARED PATH SIGN POST
-  EXISTING PARKING STALL TO BE RELOCATED/ORIENTATED.
-  FIRE HYDRANT LOCATION

NOTES

1. DIMENSIONS IN METRES UNLESS OTHERWISE STATED.
2. EXISTING KERB FACE, KERB TOP, ROAD MARKINGS AND KEY FEATURES ARE SHOWN INDICATIVELY ONLY, BASED ON AERIAL PHOTOS AND LIMITED ON SITE MEASUREMENTS. ACTUAL POSITIONS FOR ALL FEATURES SUCH AS TREES, KERBS AND MARKINGS ARE TO BE VERIFIED ON SITE.
3. THE ROAD LAYOUT AND CYCLE LANE ARRANGEMENT IS SHOWN FOR SCHEME DESIGN ONLY. THESE PLANS ARE NOT FOR CONSTRUCTION.
4. COORDINATES ARE IN TERMS OF NZTM 2000.

SCALE 1:250 (A1)

54321

SCALE 1:500 (A3) 0 5 10 15 20 25m

FOR PUBLIC CONSULTATION

B	26.01.18	KLJ	AL		FOR TRAFFIC RESOLUTION/ CONSULTATION	
A	27.11.17	JIMF	AL		CLIENT COMMENT	
REV	DATE	DRAWN	REVD	APPD	REVISION	

DRAWING NUMBER	REFERENCE DRAWING TITLE

**Absolutely Positively
Wellington City Council**
Me Heke Ki Pōneke

JACOBS

Level 3
86 Customhouse Quay
WELLINGTON 6011
NEW ZEALAND

Tel: +64 4 473 4265
Fax: +64 4 473 3369
Web: www.jacobs.com

CLIENT		WELLINGTON CITY COUNCIL	
PROJECT		CBD MINOR IMPROVEMENTS ORIENTAL BAY	
DRAWN JIMF	DH	DRAWING CHECK DH	REVIEWED A. LAWSON
DESIGNED DH	DH	DESIGN REVIEW AL	DATE 29.01.18
			DATE

TITLE
CONSULTATION PLANS
SHEET 2 OF 3

SCALE 1:400 (A3)	DRAWING No IZ076300-0001-CR-DRG-5072	REV B
---------------------	---	----------

